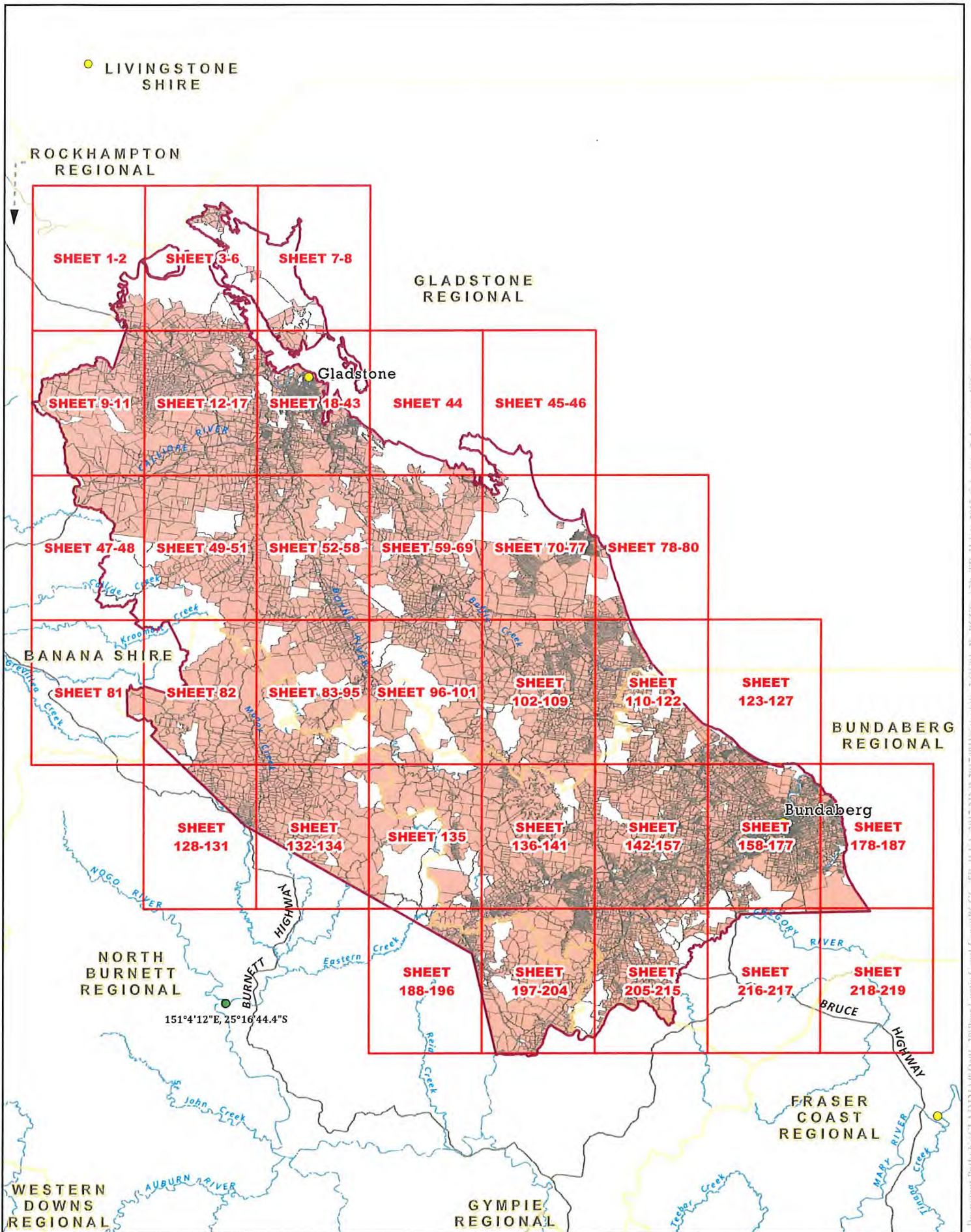


Schedule 2
Immediate Surrender Area

The land and waters of the Agreement Area excluding the areas described in Schedule 3.

Map of Immediate Surrender Area



LEGEND

- Schedule 2 - Immediate Surrender Area
- External boundary
- DCDB
- Local Government Area boundaries

TENURE RESOLUTION INDIGENOUS LAND USE AGREEMENT

QUD6026/2001 Bailai, Gurang, Gooreng Gooreng, Taribelang Bunda Claim (QC2001/029) - KEYMAP

Compilation: Land Tenure Information obtained from the Digital Cadastral Data Base (July 2014), Department of Natural Resources & Mines, Brisbane. The Land Registry in the Department of Natural Resources & Mines should be consulted for verification of tenures.

Feature names shown on this map have been obtained from available information. It is possible that errors and omissions may exist. While every care is taken to ensure the accuracy of this data, the Department of Natural Resources & Mines, and/or contributors to this publication, makes no representations or warranties about its accuracy, reliability, completeness or suitability for any particular purpose and disclaims all responsibility and all liability (including without limitation, liability in negligence) for all injuries, expenses, losses, damages (including indirect or consequential damages) and costs which might be incurred as a result of the data being inaccurate or incomplete in any way or for any reason.

Copyright protects this publication. Except for purposes permitted by the Copyright Act 1968, reproduction by any means (photocopying, electronic, mechanical, recording or otherwise) is prohibited without the prior written permission of the Department of Natural Resources & Mines.

All enquiries: The Manager, Client Mapping Services, Department of Natural Resources and Mines, GPO Box 2454, Brisbane, QLD 4001

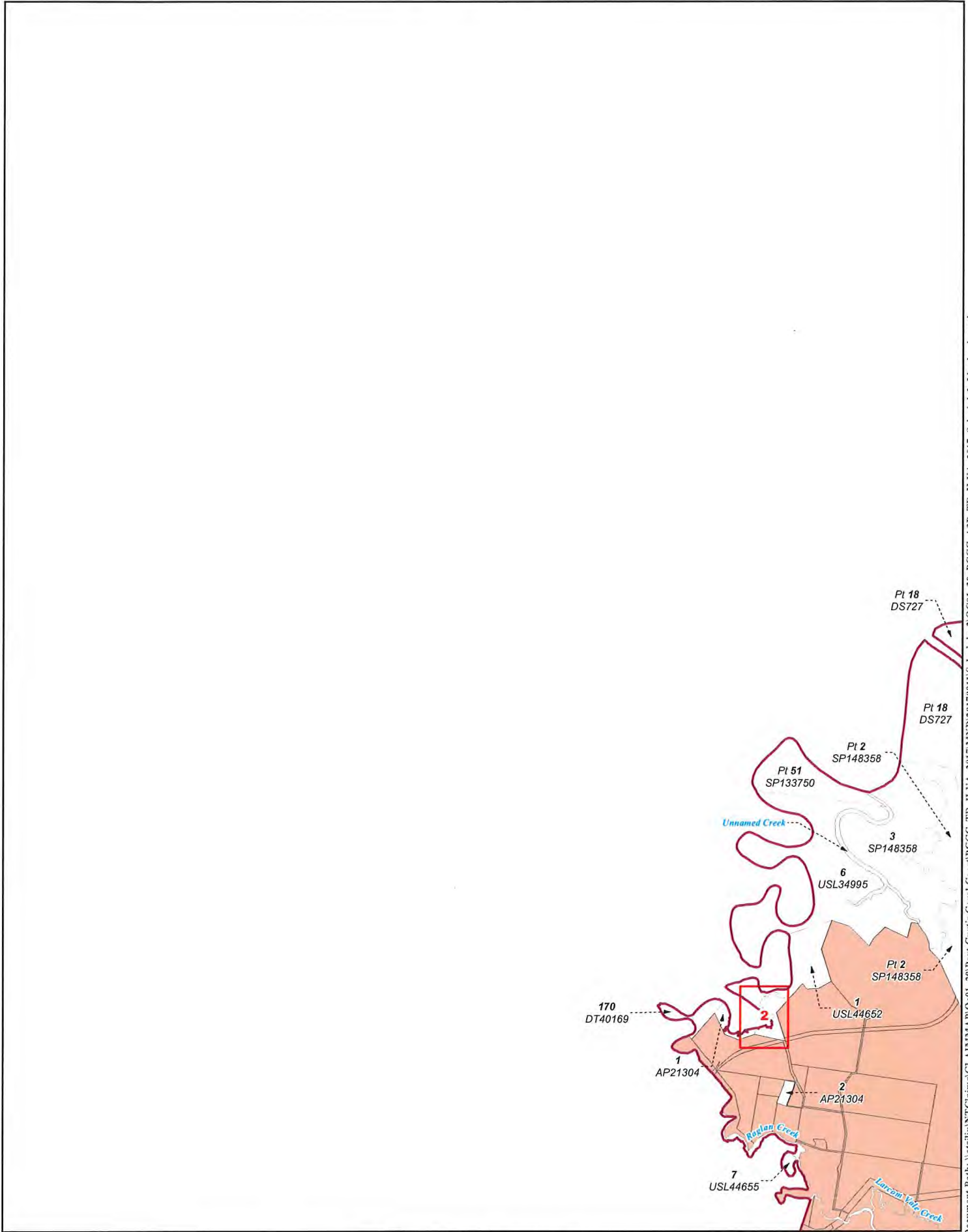
Produced by the Department of Natural Resources and Mines,
© The State of Queensland (Department of Natural Resources and Mines) October 2017.

1:850,000

Map Projection: GCS GDA 1994

LOCALITY MAP

Document Path: K:\3 LATM\Map\QUD6026_2001\Map\A4_2017\QUD6026_2001_ILUA_A4_2017_Schedule 2 - Surrender Area (A4).png



Document Path: \\atellip\NTClaims\CLAIMMAP\Qc01_29\Port Curtis Coral Coast\PCCC_TR_ILUA_2017\MXD\20170911\Schedule_2\QOC01_29_PCCC_A3P_TR_ILUA_2017_Schedule_2_Mapbook.mxd

LEGEND

- Schedule 2 - Immediate Surrender Area
- External boundary
- DCDB
- Local Government Area boundaries

TENURE RESOLUTION INDIGENOUS LAND USE AGREEMENT

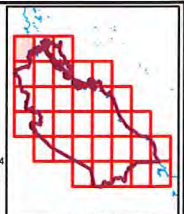

QUD6026/2001 Bailai, Gurang, Gooreng Gooreng, Taribelang Bunda Claim (QC2001/029) Sheet 1 of 219

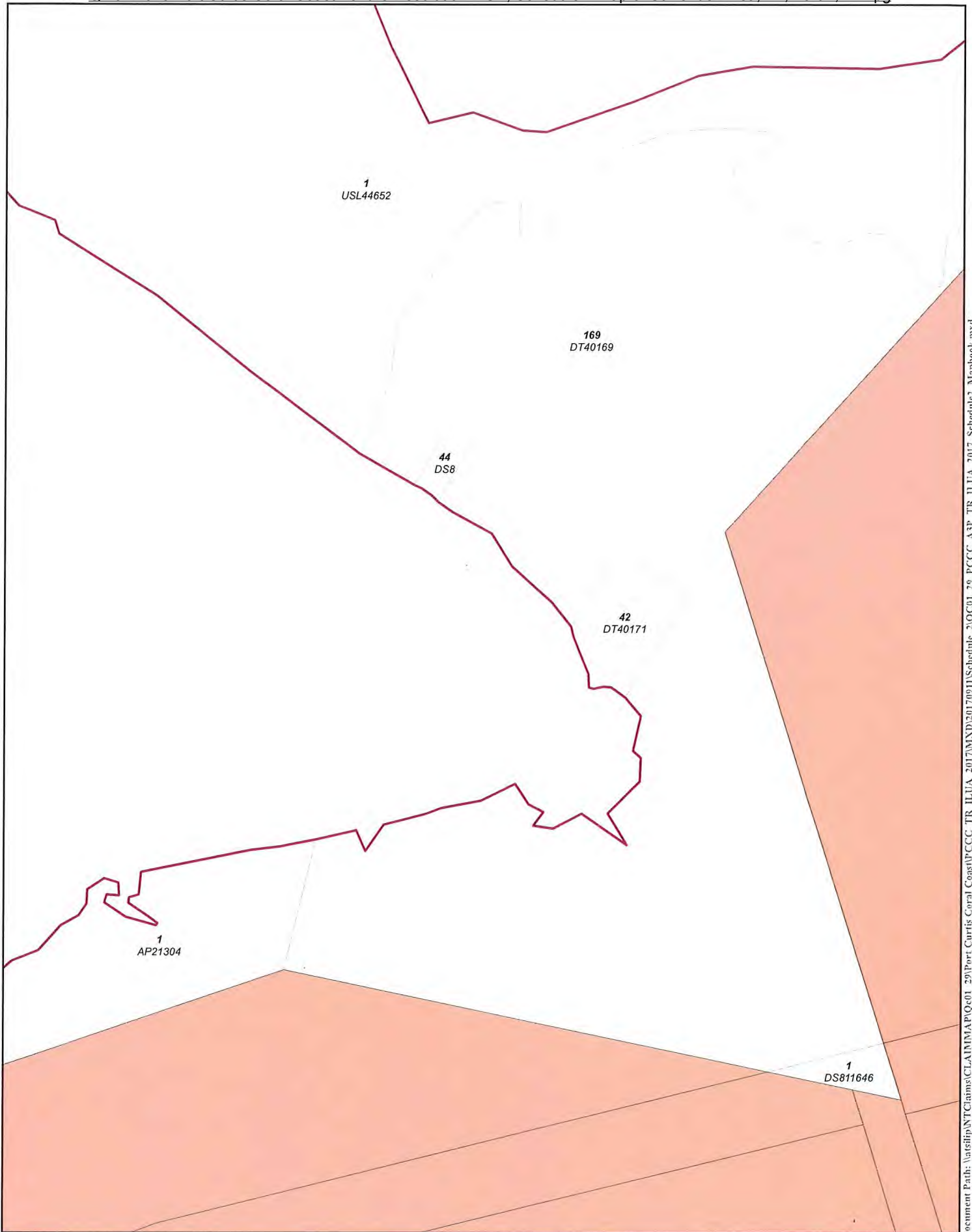
Compilation : Land Tenure Information obtained from the Digital Cadastral Data Base (July 2014), Department of Natural Resources & Mines, Brisbane.
The Land Registry in the Department of Natural Resources & Mines should be consulted for verification of tenures.

Feature names shown on this map have been obtained from available information. It is possible that errors and omissions may exist. While every care is taken to ensure the accuracy of this data, the Department of Natural Resources & Mines, and/or contributors to this publication, makes no representations or warranties about its accuracy, reliability, completeness or suitability for any particular purpose and disclaims all responsibility and all liability (including without limitation, liability in negligence) for all injuries, expenses, losses, damages (including indirect or consequential damage) and costs which might be incurred as a result of the data being inaccurate or incomplete in any way or for any reason.

Copyright protects this publication. Except for purposes permitted by the Copyright Act 1968, reproduction by any means (photocopying, electronic, mechanical, recording or otherwise) is prohibited without the prior written permission of the Department of Natural Resources & Mines.

All enquiries: The Manager, Client Mapping Services, Department of Natural Resources and Mines, GPO Box 2454, Brisbane, QLD 4001





Document Path: \\atstip\NTClaims\CLAIMMA\Q01_29\Port Curtis Coral Coast\PCCC_TR_ILUA_2017\MXD\20170911\Schedule_2\QC01_29_PCCC_A3P_TR_ILUA_2017_Schedule2_Mapbook.mxd

LEGEND

- Schedule 2 - Immediate Surrender Area
- External boundary
- DCDB
- Local Government Area boundaries

TENURE RESOLUTION INDIGENOUS LAND USE AGREEMENT

QUD6026/2001 Bailai, Gurang, Gooreng Gooreng, Taribelang Bunda Claim (QC2001/029) Sheet 2 of 219

Compilation : Land Tenure Information obtained from the Digital Cadastral Data Base (July 2014), Department of Natural Resources & Mines, Brisbane. The Land Registry in the Department of Natural Resources & Mines should be consulted for verification of tenures.

Feature names shown on this map have been obtained from available information. It is possible that errors and omissions may exist. While every care is taken to ensure the accuracy of this data, the Department of Natural Resources & Mines, and/or contributors to this publication, makes no representations or warranties about its accuracy, reliability, completeness or suitability for any particular purpose and disclaims all responsibility and all liability (including without limitation, liability in negligence) for all injuries, expenses, losses, damages (including indirect or consequential damage) and costs which might be incurred as a result of the data being inaccurate or incomplete in any way or for any reason.

Copyright protects this publication. Except for purposes permitted by the Copyright Act 1968, reproduction by any means (photocopying, electronic, mechanical, recording or otherwise) is prohibited without the prior written permission of the Department of Natural Resources & Mines.

All enquiries: The Manager, Client Mapping Services, Department of Natural Resources and Mines, GPO Box 2454, Brisbane, QLD 4001

Produced by the Department of Natural Resources and Mines,
© The State Of Queensland (Department of Natural Resources and Mines) October 2017.



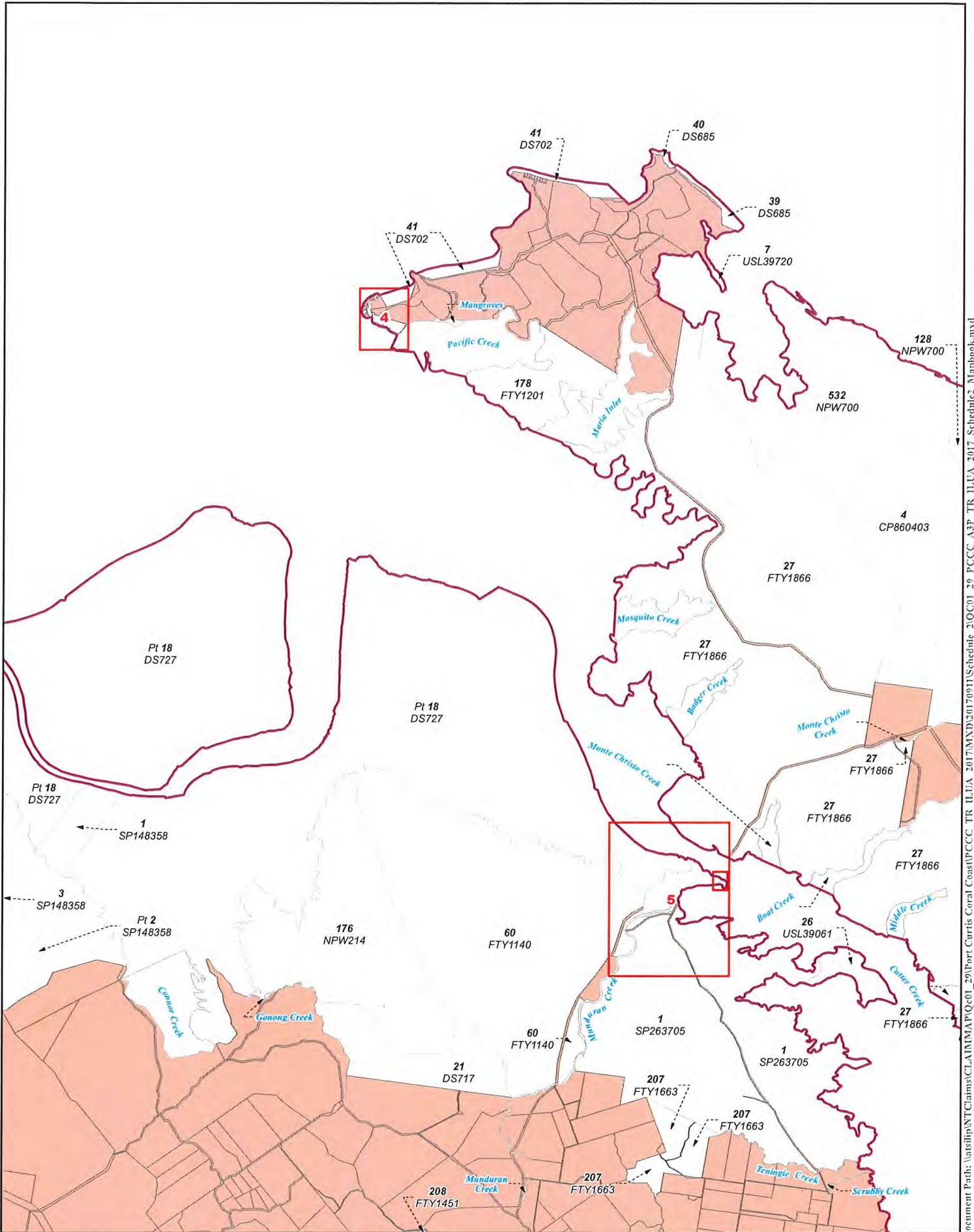
1:5,000



Map Projection: GCS GDA 1994



SHEET KEY




TENURE RESOLUTION INDIGENOUS LAND USE AGREEMENT

QUD6026/2001 Bailai, Gurang, Gooreng Gooreng, Taribelang Bunda Claim (QC2001/029) Sheet 3 of 219

LEGEND

- Schedule 2 - Immediate Surrender Area
- External boundary
- DCDB
- Local Government Area boundaries

Compilation : Land Tenure Information obtained from the Digital Cadastral Data Base (July 2014), Department of Natural Resources & Mines, Brisbane.
 The Land Registry in the Department of Natural Resources & Mines should be consulted for verification of tenures.
 Feature names shown on this map have been obtained from available information. It is possible that errors and omissions may exist. While every care is taken to ensure the accuracy of this data, the Department of Natural Resources & Mines, and/or contributors to this publication, makes no representations or warranties about its accuracy, reliability, completeness or suitability for any particular purpose and disclaims all responsibility and all liability (including without limitation, liability in negligence) for all injuries, expenses, losses, damages (including direct or consequential damage) and costs which might be incurred as a result of the data being inaccurate or incomplete in any way or for any reason.
 Copyright protects this publication. Except for purposes permitted by the Copyright Act 1968, reproduction by any means (photocopying, electronic, mechanical, recording or otherwise) is prohibited without the prior written permission of the Department of Natural Resources & Mines.
 All enquiries: The Manager, Client Mapping Services, Department of Natural Resources and Mines, GPO Box 2454, Brisbane, QLD 4001
 Produced by the Department of Natural Resources and Mines,
 © The State Of Queensland (Department of Natural Resources and Mines) October 2017.



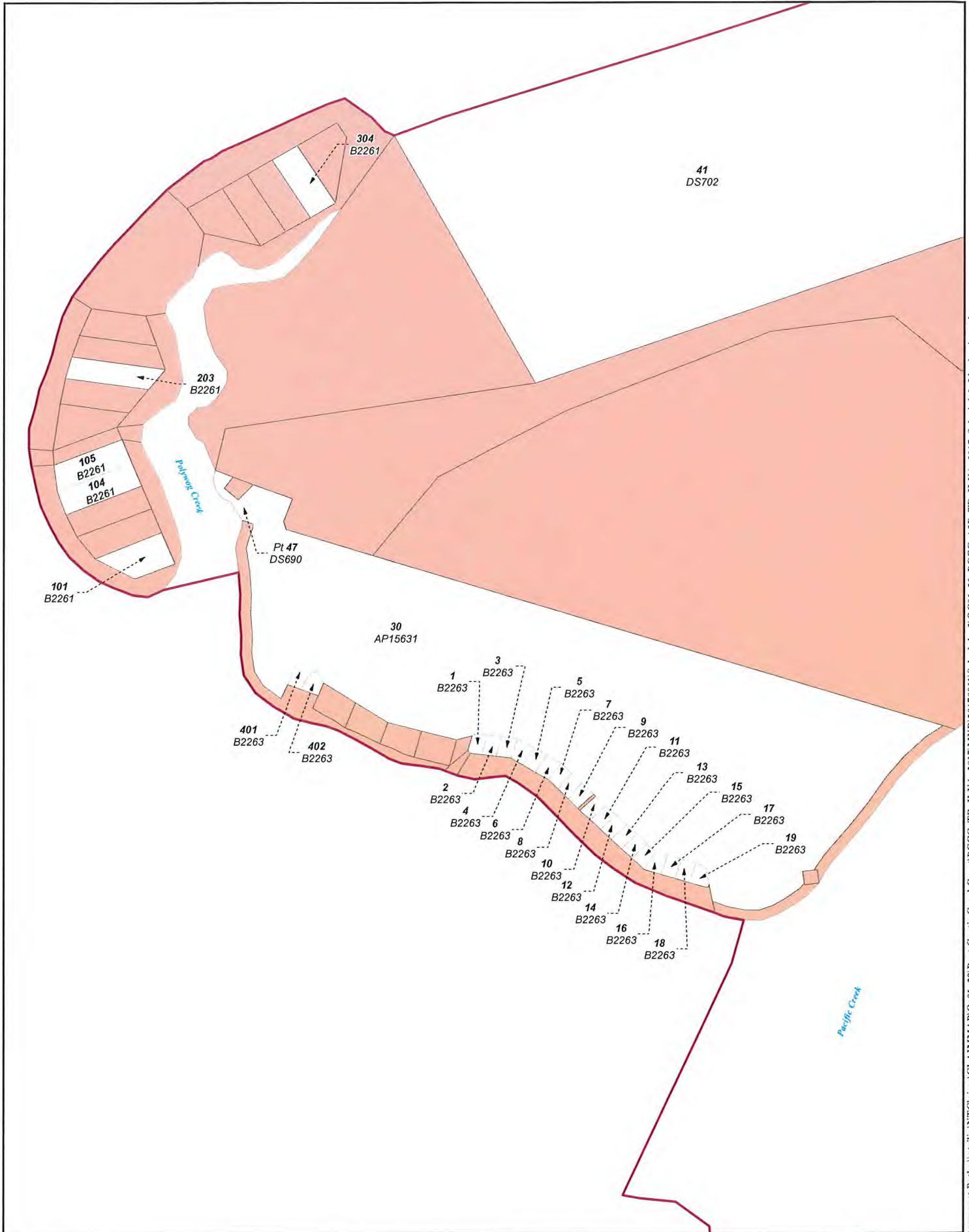
1:100,000

0 0.85 1.7 2.55 3.4
Kilometres



SHEET KEY

Document Path: \\atsd\p\NT\Claims\CLAIM\Map\Qe01_29\Port Curtis Coral Coast\PCCC_TR_ILUA_2017\MXD\20170911\Schedule_2\QCO1_29_PCCC_A3P_A3P_ILUA_2017_Schedule2_Mapbook.mxd



Document Path: \\atsilip\NT\Claims\CLAIMMAP\Qe01_29\Port Curtis Coral Coast\PCCC_TR_ILUA_2017\MXD\20170911\Schedule_2\IOCOM_29_PCCC_A3P_TR_ILUA_2017_Schedule2_Mapbook.mxd

TENURE RESOLUTION INDIGENOUS LAND USE AGREEMENT

QUD6026/2001 Bailai, Gurang, Gooreng Gooreng, Taribelang Bunda Claim (QC2001/029) Sheet 4 of 219

LEGEND

- Schedule 2 - Immediate Surrender Area
- External boundary
- DCDB
- Local Government Area boundaries

Compilation: Land Tenure Information obtained from the Digital Cadastral Data Base (July 2014), Department of Natural Resources & Mines, Brisbane. The Land Registry in the Department of Natural Resources & Mines should be consulted for verification of tenures.

Feature names shown on this map have been obtained from available information. It is possible that errors and omissions may exist. While every care is taken to ensure the accuracy of this data, the Department of Natural Resources & Mines, and/or contributors to this publication, makes no representations or warranties about its accuracy, reliability, completeness or suitability for any particular purpose and disclaims all responsibility and all liability (including without limitation, liability in negligence) for all injuries, expenses, losses, damages (including indirect or consequential damages) and costs which might be incurred as a result of the data being inaccurate or incomplete in any way or for any reason.

Copyright protects this publication. Except for purposes permitted by the Copyright Act 1968, reproduction by any means (photocopying, electronic, mechanical, recording or otherwise) is prohibited without the prior written permission of the Department of Natural Resources & Mines.

All enquiries: The Manager, Client Mapping Services, Department of Natural Resources and Mines, GPO Box 2454, Brisbane, QLD 4001

Produced by the Department of Natural Resources and Mines,
© The State Of Queensland (Department of Natural Resources and Mines) October 2017.

N



1:5,000

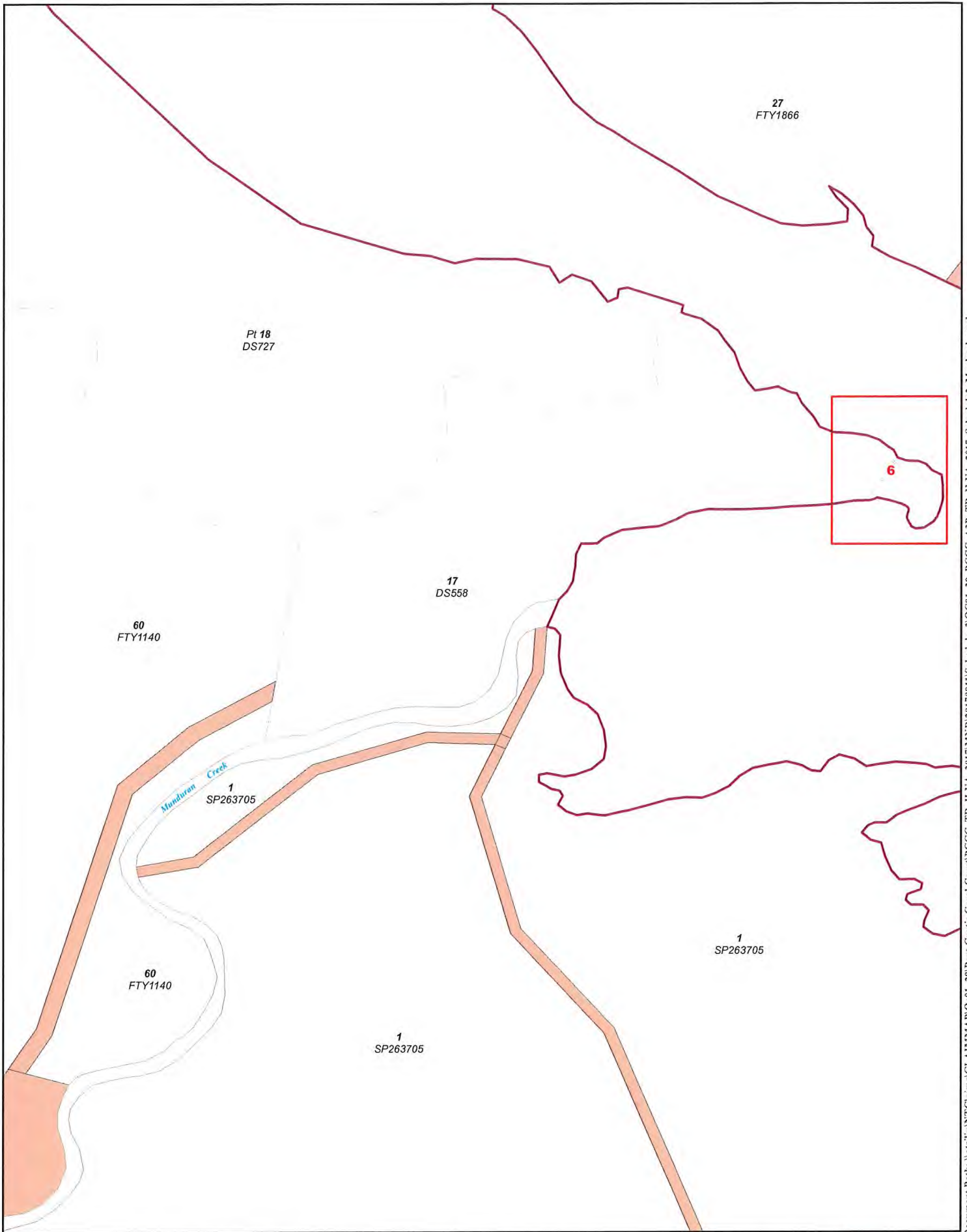


Kilometres

Map Projection: GCS GDA 1994



SHEET KEY



Document Path: \\atsilip\NTClaims\CLAIMMAP\Qe01_29\Port Curtis Coral Coast\PCCC_TR_ILUA_2017\MXD\20170911\Schedule_2\QCO1_29_PCCC_A3P_TR_ILUA_2017_Schedule2_Mapbook.mxd

TENURE RESOLUTION INDIGENOUS LAND USE AGREEMENT
QUD6026/2001 Bailai, Gurang, Gooreng Gooreng, Taribelang Bunda Claim (QC2001/029) Sheet 5 of 219

LEGEND

- Schedule 2 - Immediate Surrender Area
- External boundary
- DCDB
- Local Government Area boundaries

Compilation : Land Tenure Information obtained from the Digital Cadastral Data Base (July 2014), Department of Natural Resources & Mines, Brisbane. The Land Registry in the Department of Natural Resources & Mines should be consulted for verification of tenures.

Feature names shown on this map have been obtained from available information. It is possible that errors and omissions may exist. While every care is taken to ensure the accuracy of this data, the Department of Natural Resources & Mines, and/or contributors to this publication, makes no representations or warranties about its accuracy, reliability, completeness or suitability for any particular purpose and disclaims all responsibility and all liability (including without limitation, liability in negligence) for all injuries, expenses, losses, damages (including indirect or consequential damage) and costs which might be incurred as a result of the data being inaccurate or incomplete in any way or for any reason.

Copyright protects this publication. Except for purposes permitted by the Copyright Act 1968, reproduction by any means (photocopying, electronic, mechanical, recording or otherwise) is prohibited without the prior written permission of the Department of Natural Resources & Mines.


All enquiries: The Manager, Client Mapping Services, Department of Natural Resources and Mines, GPO Box 2454, Brisbane, QLD 4001

Produced by the Department of Natural Resources and Mines,
 © The State Of Queensland (Department of Natural Resources and Mines) October 2017.

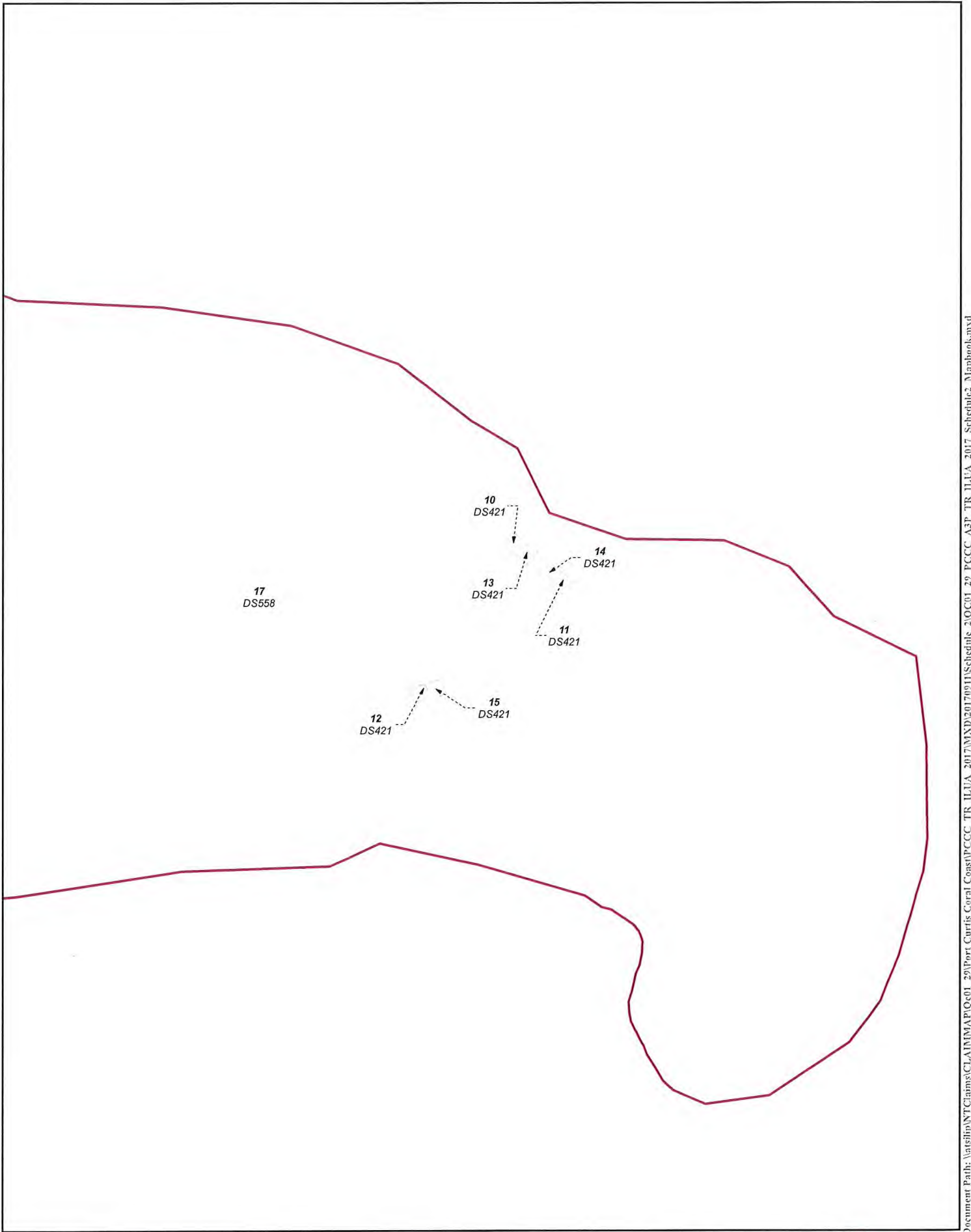


1:12,500

0 0.1 0.2 0.3 0.4
Kilometres



SHEET KEY



LEGEND

- Schedule 2 - Immediate Surrender Area
- External boundary
- DCDB
- Local Government Area boundaries

TENURE RESOLUTION INDIGENOUS LAND USE AGREEMENT

QUD6026/2001 Bailal, Gurang, Gooreng Gooreng, Taribelang Bunda Claim (QC2001/029) Sheet 6 of 219

Compilation : Land Tenure Information obtained from the Digital Cadastral Data Base (July 2014), Department of Natural Resources & Mines, Brisbane.
The Land Registry in the Department of Natural Resources & Mines should be consulted for verification of tenures.

Feature names shown on this map have been obtained from available information. It is possible that errors and omissions may exist. While every care is taken to ensure the accuracy of this data, the Department of Natural Resources & Mines, and/or contributors to this publication, makes no representations or warranties about its accuracy, reliability, completeness or suitability for any particular purpose and disclaims all responsibility and all liability (including without limitation, liability in negligence) for all injuries, expenses, losses, damages or consequential damage (including indirect or consequential damage) and costs which might be incurred as a result of the data being inaccurate or incomplete in any way or for any reason.

Copyright protects this publication. Except for purposes permitted by the Copyright Act 1968, reproduction by any means (photocopying, electronic, mechanical, recording or otherwise) is prohibited without the prior written permission of the Department of Natural Resources & Mines.

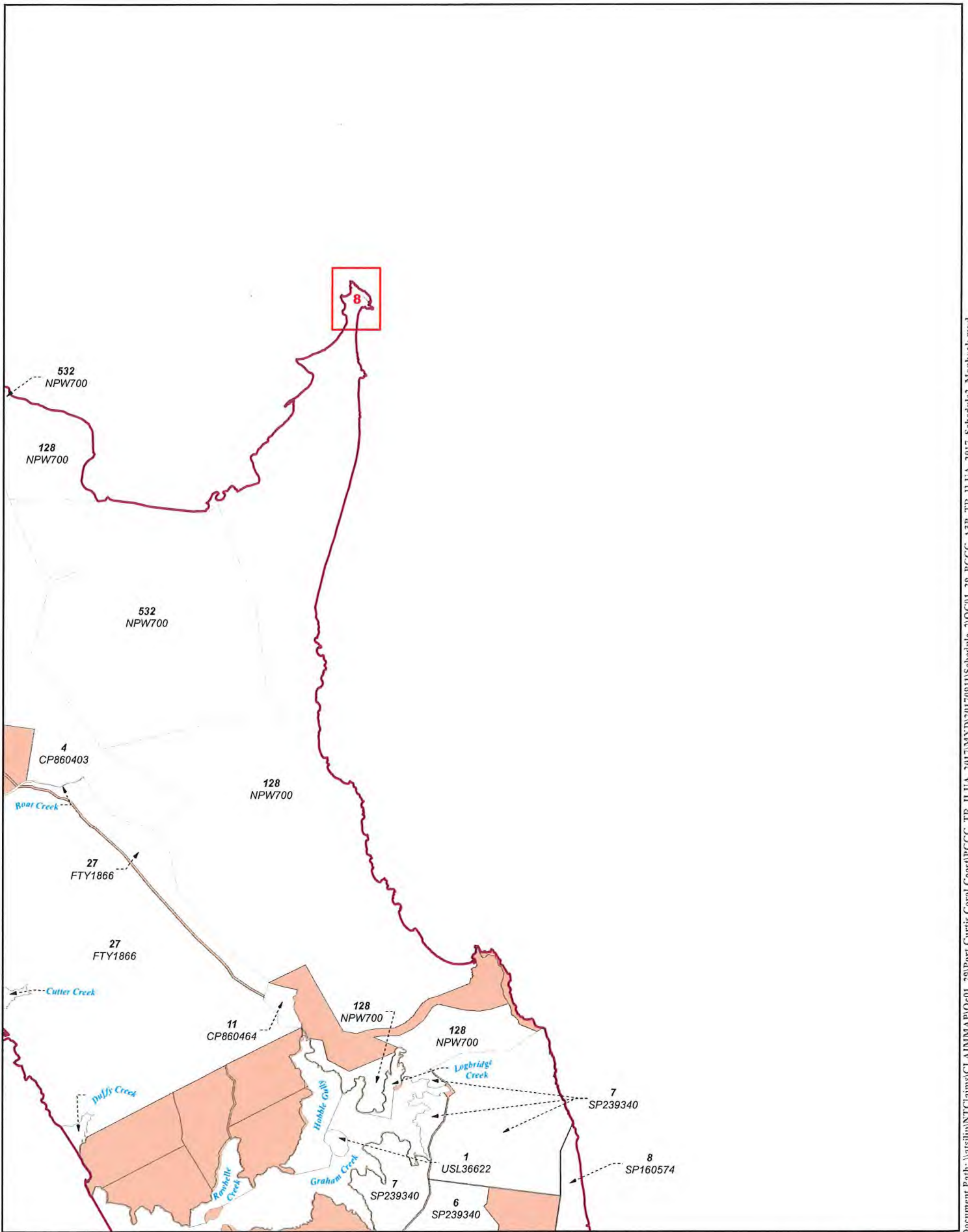
All enquiries: The Manager, Client Mapping Services, Department of Natural Resources and Mines, GPO Box 2454, Brisbane, QLD 4001

Produced by the Department of Natural Resources and Mines,
© The State Of Queensland (Department of Natural Resources and Mines) October 2017.

1:1,500

0 0.01 0.02 0.03 0.04
Kilometres

SHEET KEY



TENURE RESOLUTION INDIGENOUS LAND USE AGREEMENT

LEGEND

- Schedule 2 - Immediate Surrender Area
- External boundary
- DCDB
- Local Government Area boundaries

QUD6026/2001 Bailai, Gurang, Gooreng Gooreng, Taribelang Bunda Claim (QC2001/029) Sheet 7 of 219

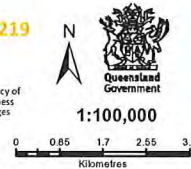
Compilation : Land Tenure Information obtained from the Digital Cadastral Data Base (July 2014), Department of Natural Resources & Mines, Brisbane.
The Land Registry in the Department of Natural Resources & Mines should be consulted for verification of tenures.

Feature names shown on this map have been obtained from available information. It is possible that errors and omissions may exist. While every care is taken to ensure the accuracy of this data, the Department of Natural Resources & Mines, and/or contributors to this publication, makes no representations or warranties about its accuracy, reliability, completeness or suitability for any particular purpose and disclaims all responsibility and all liability (including without limitation, liability in negligence) for all injuries, expenses, losses, damages (including indirect or consequential damages) and costs which might be incurred as a result of the data being inaccurate or incomplete in any way or for any reason.

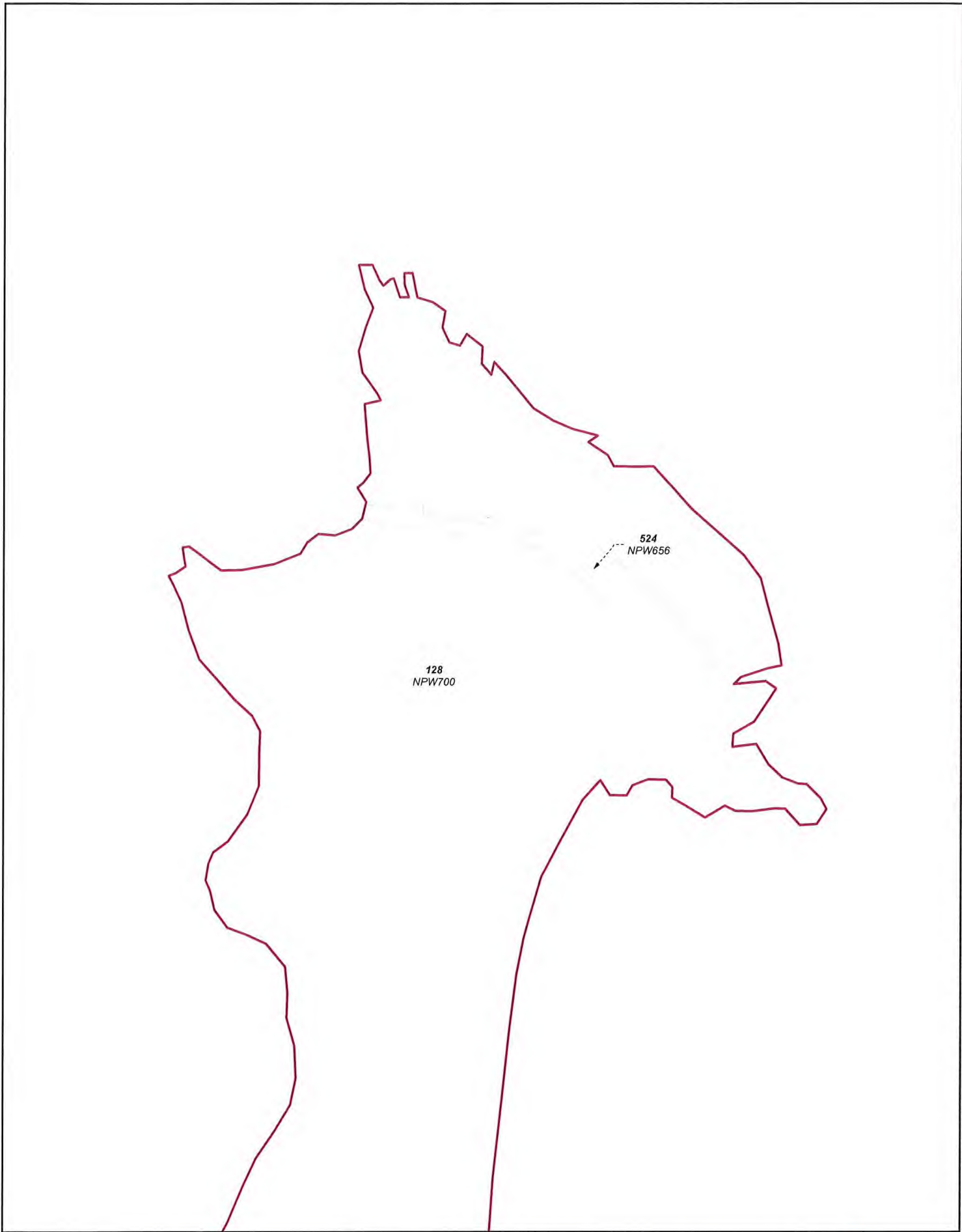
Copyright protects this publication. Except for purposes permitted by the Copyright Act 1968, reproduction by any means (photocopying, electronic, mechanical, recording or otherwise) is prohibited without the prior written permission of the Department of Natural Resources & Mines.

All enquiries: The Manager, Client Mapping Services, Department of Natural Resources and Mines, GPO Box 2454, Brisbane, QLD 4001

Produced by the Department of Natural Resources and Mines,
© The State Of Queensland (Department of Natural Resources and Mines) October 2017.



SHEET KEY



TENURE RESOLUTION INDIGENOUS LAND USE AGREEMENT

QUD6026/2001 Bailai, Gurang, Gooreng Gooreng, Taribelang Bunda Claim (QC2001/029) Sheet 8 of 219

LEGEND

- Schedule 2 - Immediate Surrender Area
- External boundary
- DCDB
- Local Government Area boundaries


Compilation : Land Tenure Information obtained from the Digital Cadastral Data Base (July 2014), Department of Natural Resources & Mines, Brisbane.
The Land Registry in the Department of Natural Resources & Mines should be consulted for verification of tenures.

Feature names shown on this map have been obtained from available information. It is possible that errors and omissions may exist. While every care is taken to ensure the accuracy of this data, the Department of Natural Resources & Mines, and/or contributors to this publication, makes no representations or warranties about its accuracy, reliability, completeness or suitability for any particular purpose and disclaims all responsibility and all liability (including without limitation, liability in negligence) for all injuries, expenses, losses, damages (including indirect or consequential damage) and costs which might be incurred as a result of the data being inaccurate or incomplete in any way or for any reason.

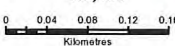
Copyright protects this publication. Except for purposes permitted by the Copyright Act 1968, reproduction by any means (photocopying, electronic, mechanical, recording or otherwise) is prohibited without the prior written permission of the Department of Natural Resources & Mines.

All enquiries: The Manager, Client Mapping Services, Department of Natural Resources and Mines, GPO Box 2454, Brisbane, QLD 4001


Produced by the Department of Natural Resources and Mines,
© The State Of Queensland (Department of Natural Resources and Mines) October 2017.



1:5,000

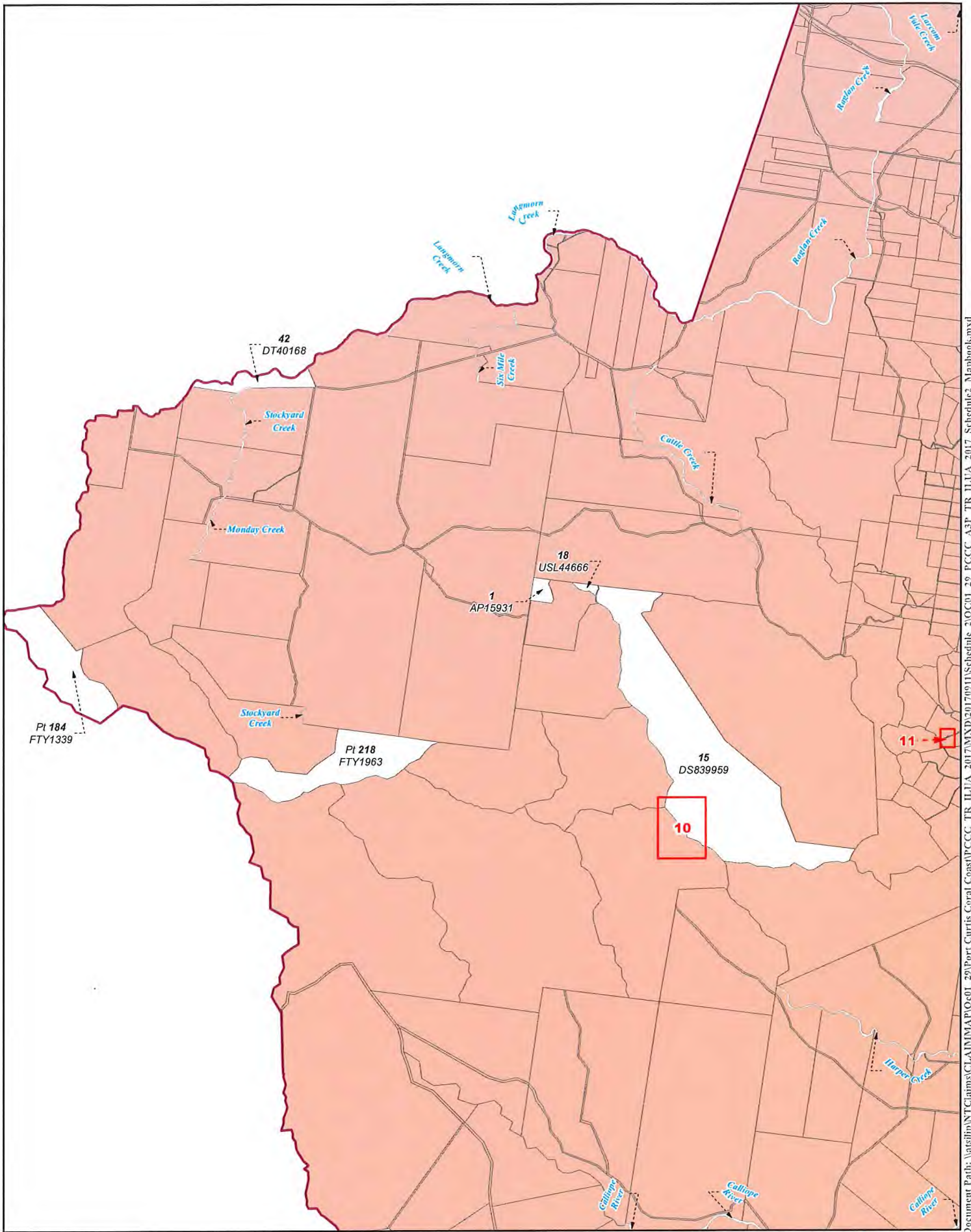


Kilometres



SHEET KEY

Document Path: \\atesh\p\NT\Claims\CLAIMMAP\Qe01_29\Port Curtis Coral Coast\PCCC_TR_ILUA_2017\MXD\20170911\Schedule_2\QC01_29_PCCC_A3P_TR_ILUA_2017_Schedule2_Mapbook.mxd



LEGEND

- Schedule 2 - Immediate Surrender Area
- External boundary
- DCDB
- Local Government Area boundaries

TENURE RESOLUTION INDIGENOUS LAND USE AGREEMENT

QUD6026/2001 Bailal, Gurang, Gooreng Gooreng, Taribelang Bunda Claim (QC2001/029) Sheet 9 of 219

Compilation : Land Tenure Information obtained from the Digital Cadastral Data Base (July 2014), Department of Natural Resources & Mines, Brisbane.
 The Land Registry in the Department of Natural Resources & Mines should be consulted for verification of tenures.

Feature names shown on this map have been obtained from available information. It is possible that errors and omissions may exist. While every care is taken to ensure the accuracy of this data, the Department of Natural Resources & Mines, and/or contributors to this publication, makes no representations or warranties about its accuracy, reliability, completeness or suitability for any particular purpose and disclaims all responsibility and all liability (including without limitation, liability in negligence) for all injuries, expenses, losses, damages (including indirect or consequential damage) and costs which might be incurred as a result of the data being inaccurate or incomplete in any way or for any reason.

Copyright protects this publication. Except for purposes permitted by the Copyright Act 1968, reproduction by any means (photocopying, electronic, mechanical, recording or otherwise) is prohibited without the prior written permission of the Department of Natural Resources & Mines.

All enquiries: The Manager, Client Mapping Services, Department of Natural Resources and Mines, GPO Box 2454, Brisbane, QLD 4001

Produced by the Department of Natural Resources and Mines,
 © The State Of Queensland (Department of Natural Resources and Mines) October 2017.

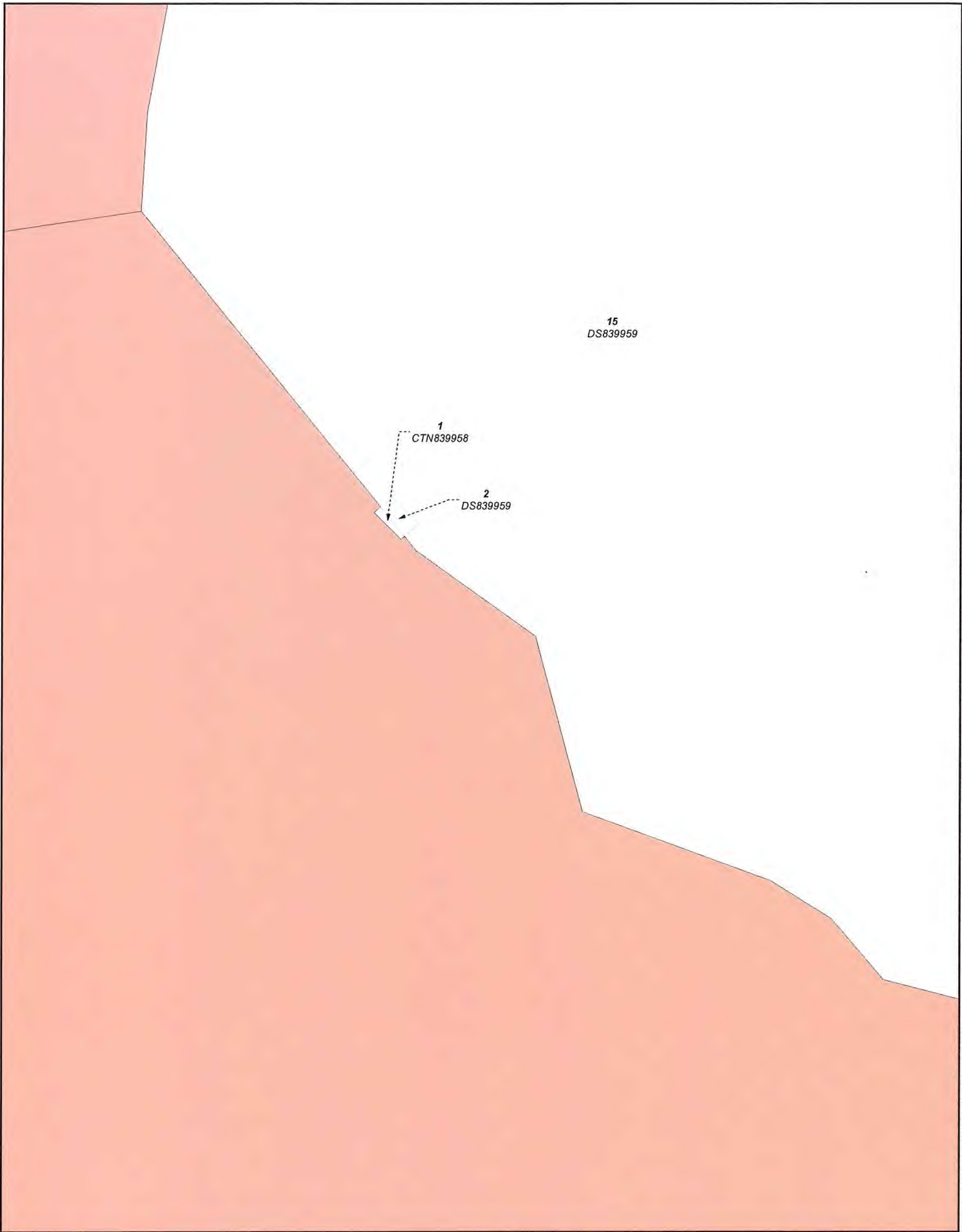
N

1:100,000

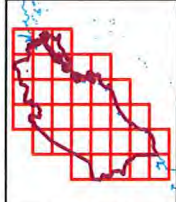
Map Projection: GCS GDA 1994

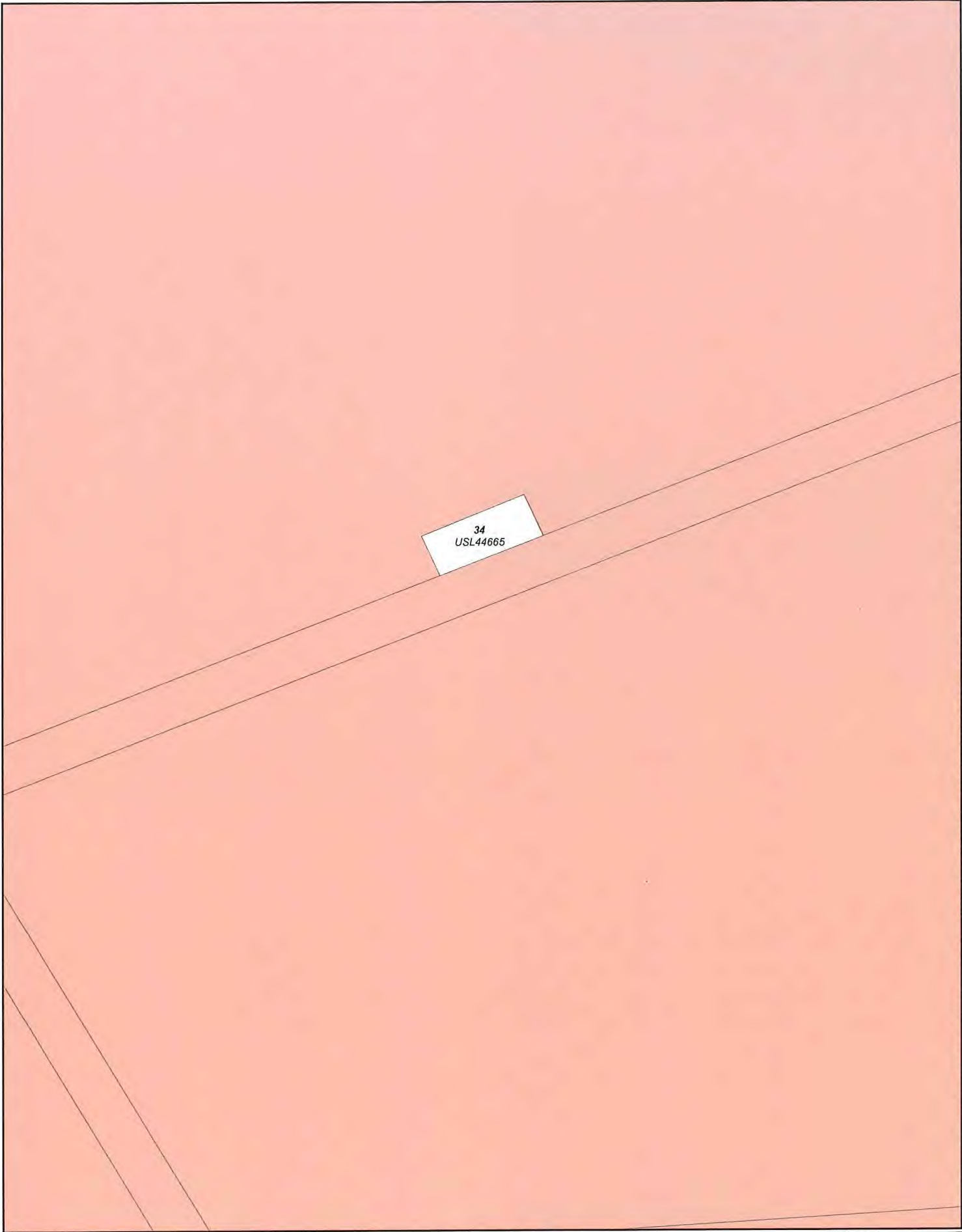


Document Path: \ats\hlp\NT\Claims\CLAIMMAP\Qe01_29\Port Curtis Coral Coast\PCCC_TR_ILUA_2017\MXD\20170911\Schedule_2\OC01_29_PCCC_A3P_ILUA_2017_Schedule2_Mapbook.mxd



Document Path: \\ars\hpa\NT\Claims\CLAIMMAP\Qe01_29\Port Curtis Coral Coast\PCCC_TR_ILUA_2017\MXD\20170911\Schedule_2\QC01_29_PCCC_A3P_TR_ILUA_2017_Schedule2_Mapbook.mxd

<p>LEGEND</p> <ul style="list-style-type: none"> Schedule 2 - Immediate Surrender Area External boundary DCDB Local Government Area boundaries 	<p>TENURE RESOLUTION INDIGENOUS LAND USE AGREEMENT</p> <p>QUD6025/2001 Bailai, Gurang, Gooreng Gooreng, Taribelang Bunda Claim (QC2001/029) Sheet 10 of 219</p> <p><small>Compilation : Land Tenure Information obtained from the Digital Cadastral Data Base (July 2014), Department of Natural Resources & Mines, Brisbane. The Land Registry in the Department of Natural Resources & Mines should be consulted for verification of tenures.</small></p> <p><small>Feature names shown on this map have been obtained from available information. It is possible that errors and omissions may exist. While every care is taken to ensure the accuracy of this data, the Department of Natural Resources & Mines, and/or contributors to this publication, makes no representations or warranties about its accuracy, reliability, completeness or suitability for any particular purpose and disclaims all responsibility and all liability (including without limitation, liability in negligence) for all injuries, expenses, losses, damages (including indirect or consequential damage) and costs which might be incurred as a result of the data being inaccurate or incomplete in any way or for any reason.</small></p> <p><small>Copyright protects this publication. Except for purposes permitted by the Copyright Act 1968, reproduction by any means (photocopying, electronic, mechanical, recording or otherwise) is prohibited without the prior written permission of the Department of Natural Resources & Mines.</small></p> <p><small>All enquiries: The Manager, Client Mapping Services, Department of Natural Resources and Mines, GPO Box 2454, Brisbane, QLD 4001</small></p> <p><small>Produced by the Department of Natural Resources and Mines, © The State Of Queensland (Department of Natural Resources and Mines) October 2017.</small></p>	 <p>1:5,000</p>  <p>Kilometres</p>  <p>SHEET KEY</p>
--	---	---



Document Path: \atsd\p\NT\Claims\CLAIMMAP\Qe01_29\Port Curtis Coral Coast\PCCC_TR_ILUA_2017\MXD\20170911\Schedule_2\QC01_29_PCCC_A3P_TR_ILUA_2017_Schedule2_Mapbook.mxd

LEGEND

- Schedule 2 - Immediate Surrender Area
- External boundary
- DCDB
- Local Government Area boundaries

QUD6026/2001 Bailai, Gurang, Gooreng Gooreng, Taribelang Bunda Claim (QC2001/029) Sheet 11 of 219

Compilation : Land Tenure Information obtained from the Digital Cadastral Data Base (July 2014), Department of Natural Resources & Mines, Brisbane.
The Land Registry in the Department of Natural Resources & Mines should be consulted for verification of tenures.

Feature names shown on this map have been obtained from available information. It is possible that errors and omissions may exist. While every care is taken to ensure the accuracy of this data, the Department of Natural Resources & Mines, and/or contributors to this publication, makes no representations or warranties about its accuracy, reliability, completeness or suitability for any particular purpose and disclaims all responsibility and all liability (including without limitation, liability in negligence) for all injuries, expenses, losses, damages (including indirect or consequential damage) and costs which might be incurred as a result of the data being inaccurate or incomplete in any way or for any reason.

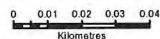
Copyright protects this publication. Except for purposes permitted by the Copyright Act 1968, reproduction by any means (photocopying, electronic, mechanical, recording or otherwise) is prohibited without the prior written permission of the Department of Natural Resources & Mines.

All enquiries: The Manager, Client Mapping Services, Department of Natural Resources and Mines, GPO Box 2454, Brisbane, QLD 4001

Produced by the Department of Natural Resources and Mines,
© The State Of Queensland (Department of Natural Resources and Mines) October 2017.

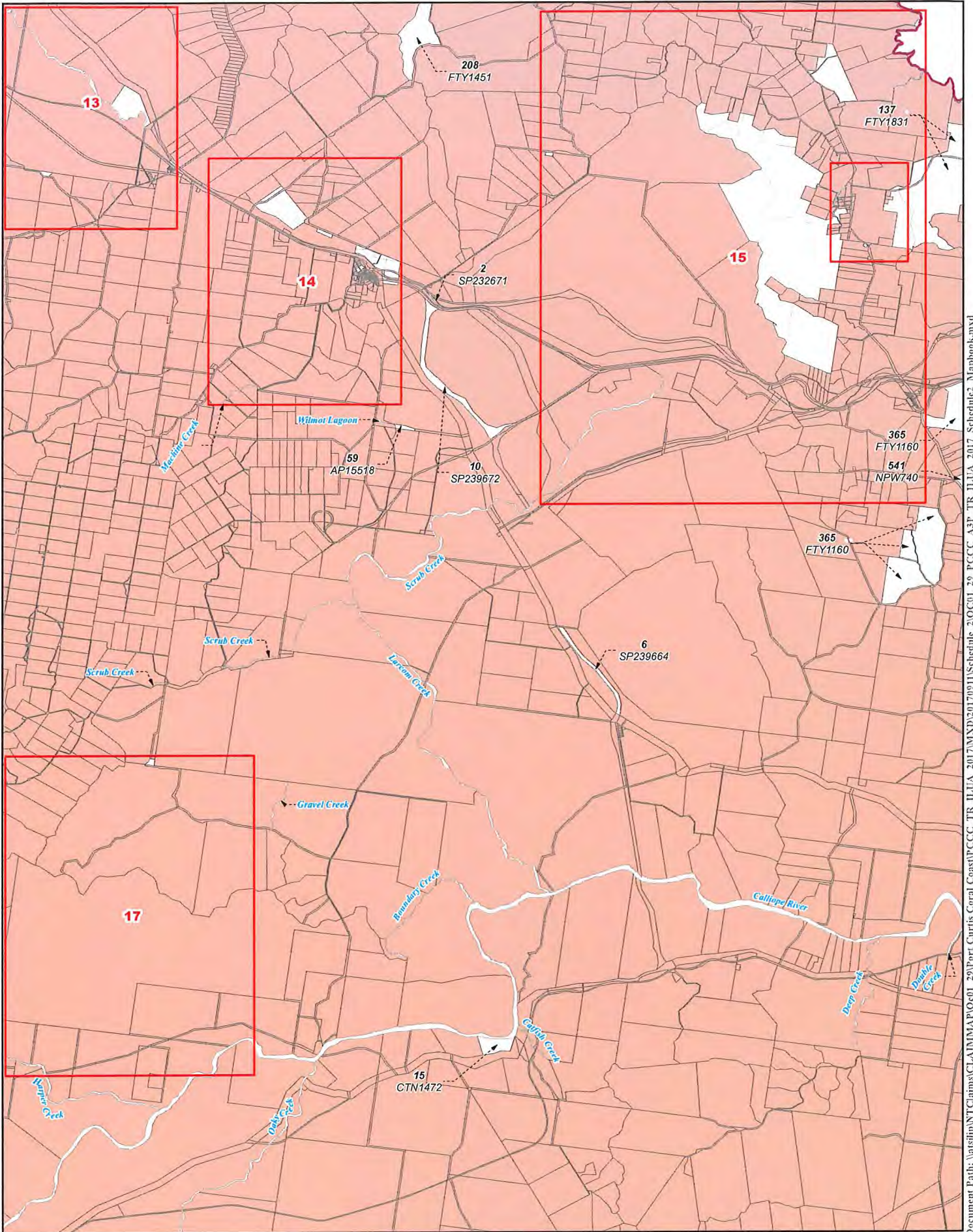


1:1,500



SHEET KEY

Map Projection: GCS GDA 1994



Document Path: \\atshp\NTClaims\CLAIMMAP\Qe01_29\Port Curtis Coral Coast\PCCC_TR_ILUA_2017\MXD\20170911\Schedule_2\QCOI_29_PCCC_A3F_TR_ILUA_2017_Schedule2_Mapbook.mxd

TENURE RESOLUTION INDIGENOUS LAND USE AGREEMENT

QUD6026/2001 Bailai, Gurang, Gooreng Gooreng, Taribelang Bunda Claim (QC2001/029) Sheet 12 of 219

LEGEND

- Schedule 2 - Immediate Surrender Area
- External boundary
- DCDB
- Local Government Area boundaries


Compilation : Land Tenure Information obtained from the Digital Cadastral Data Base (July 2014), Department of Natural Resources & Mines, Brisbane. The Land Registry in the Department of Natural Resources & Mines should be consulted for verification of tenures.

Feature names shown on this map have been obtained from available information. It is possible that errors and omissions may exist. While every care is taken to ensure the accuracy of this data, the Department of Natural Resources & Mines, and/or contributors to this publication, makes no representations or warranties about its accuracy, reliability, completeness or suitability for any particular purpose and disclaims all responsibility and all liability (including without limitation, liability in negligence) for all injuries, expenses, losses, damages (including indirect or consequential damage) and costs which might be incurred as a result of the data being inaccurate or incomplete in any way or for any reason.


Copyright protects this publication. Except for purposes permitted by the Copyright Act 1968, reproduction by any means (photocopying, electronic, mechanical, recording or otherwise) is prohibited without the prior written permission of the Department of Natural Resources & Mines.

All enquiries: The Manager, Client Mapping Services, Department of Natural Resources and Mines, GPO Box 2454, Brisbane, QLD 4001

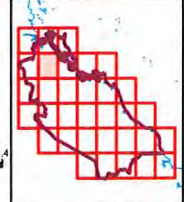
Produced by the Department of Natural Resources and Mines,
© The State Of Queensland (Department of Natural Resources and Mines) October 2017.



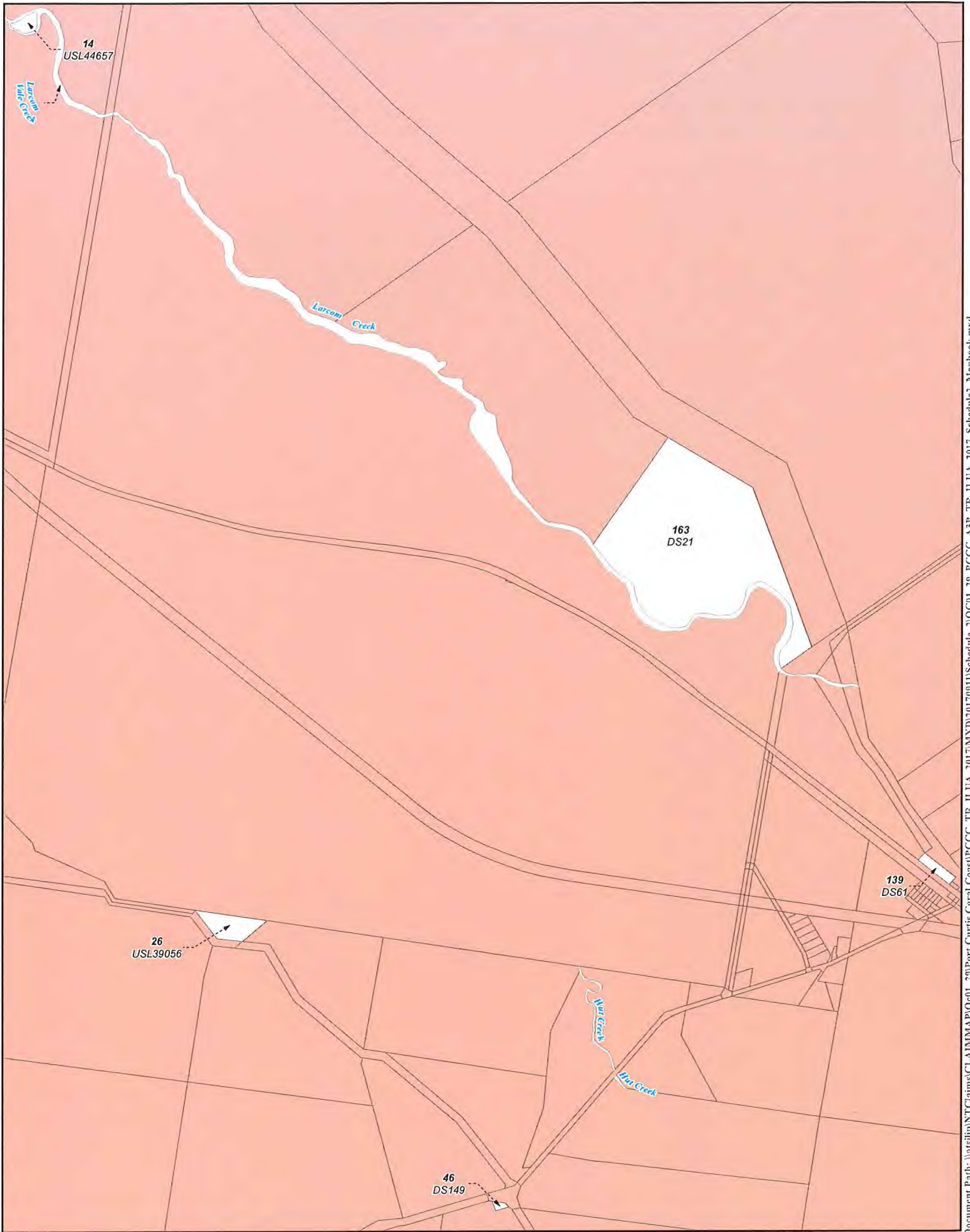
1:100,000




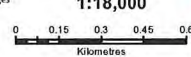
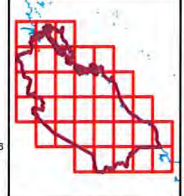
Map Projection: GCS GDA 1994

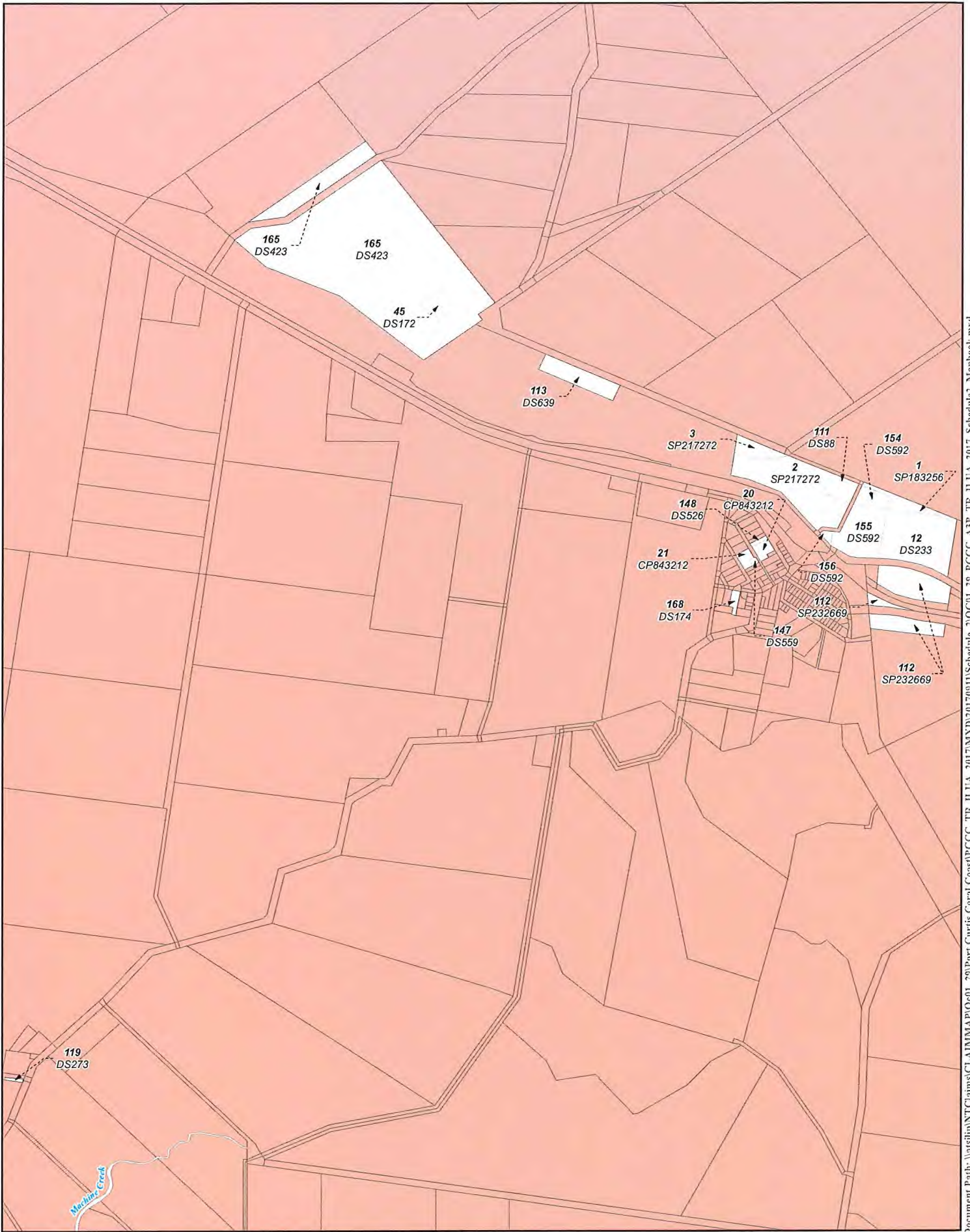


SHEET KEY


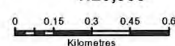
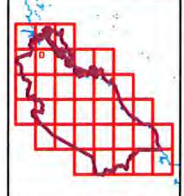


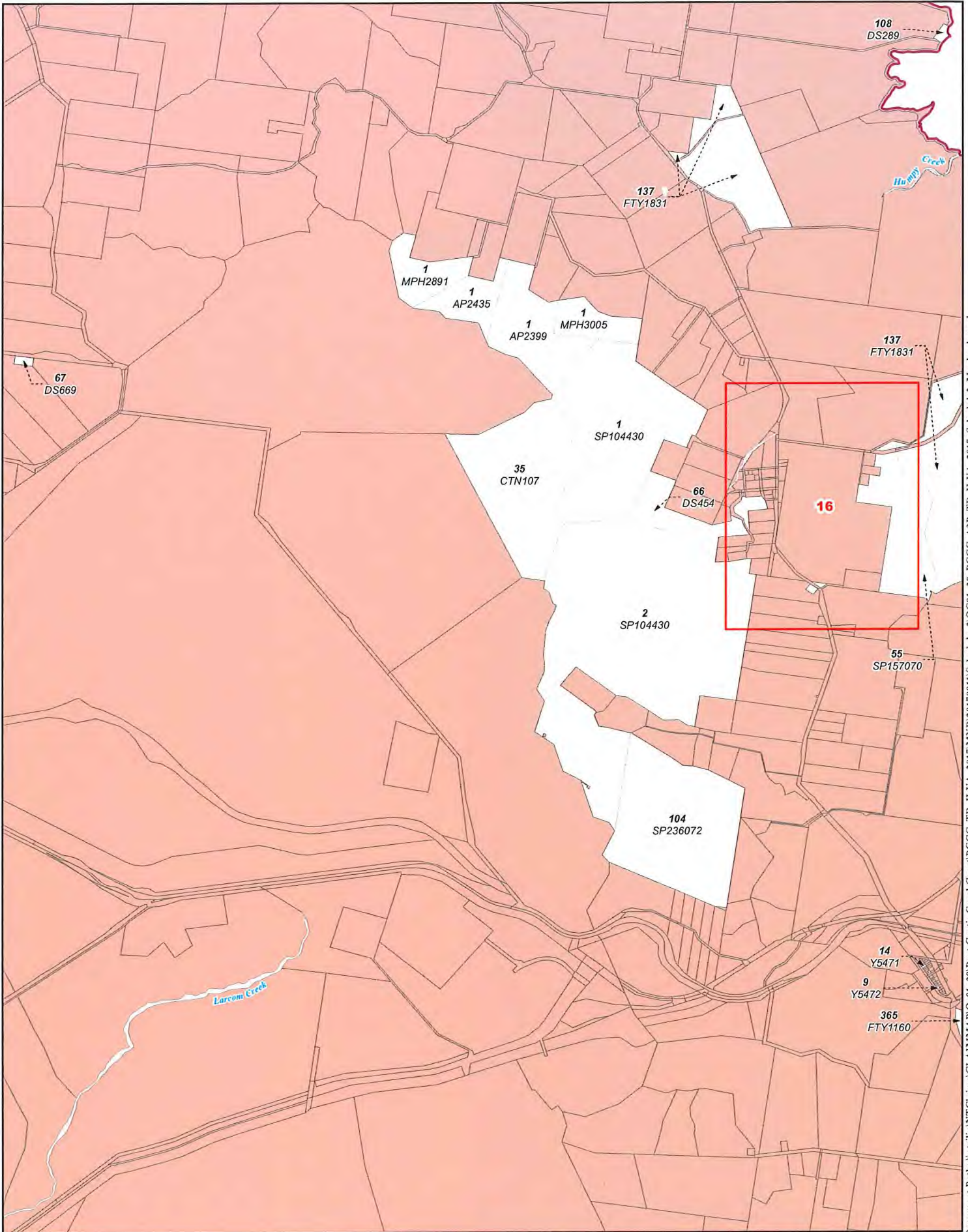
Document Path: \\atsilp\NT\Claims\CLAIMMAP\Qe01_29\Port Curtis Coral Coast\PCCC_TR_ILUA_2017\MXD\20170911\Schedule_2\QOC01_29_PCCC_A3P_TR_ILUA_2017_Schedule2_Mapbook.mxd

TENURE RESOLUTION INDIGENOUS LAND USE AGREEMENT	
QUD6026/2001 Bailai, Gurang, Gooreng Gooreng, Taribelang Bunda Claim (QC2001/029) Sheet 13 of 219	
<p>LEGEND</p> <ul style="list-style-type: none"> Schedule 2 - Immediate Surrender Area External boundary DCDB Local Government Area boundaries 	<p>Compilation: Land Tenure Information obtained from the Digital Cadastral Data Base (July 2014), Department of Natural Resources & Mines, Brisbane. The Land Registry in the Department of Natural Resources & Mines should be consulted for verification of tenures.</p> <p>Feature names shown on this map have been obtained from available information. It is possible that errors and omissions may exist. While every care is taken to ensure the accuracy of this data, the Department of Natural Resources & Mines, and/or contributors to this publication, makes no representations or warranties about its accuracy, reliability, completeness or suitability for any particular purpose and disclaims all responsibility and all liability (including without limitation, liability in negligence) for all injuries, expenses, losses, damages (including indirect or consequential damages) and costs which might be incurred as a result of the data being inaccurate or incomplete in any way or for any reason.</p> <p>Copyright protects this publication. Except for purposes permitted by the Copyright Act 1968, reproduction by any means (photocopying, electronic, mechanical, recording or otherwise) is prohibited without the prior written permission of the Department of Natural Resources & Mines.</p> <p>All enquiries: The Manager, Client Mapping Services, Department of Natural Resources and Mines, GPO Box 2454, Brisbane, QLD 4001</p> <p>Produced by the Department of Natural Resources and Mines, © The State Of Queensland (Department of Natural Resources and Mines) October 2017.</p>
 <p>1:18,000</p>  <p>0 0.15 0.3 0.45 0.6 Kilometres</p>	
 <p>SHEET KEY</p>	
<p>Map Projection: GCS GDA 1994</p>	



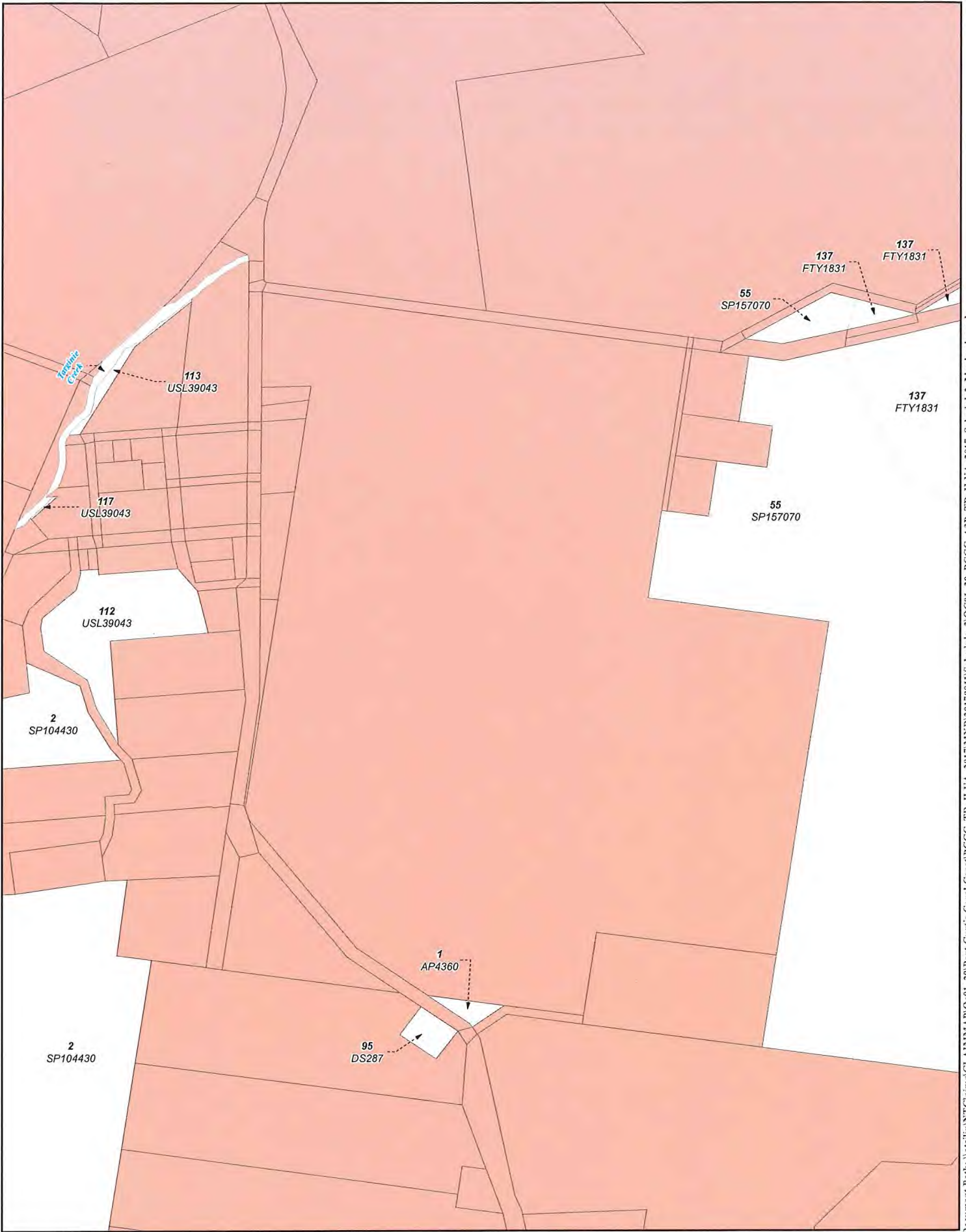
Document Path: \A:\GIS\NTClaims\CLAIMMAP\Qc01_29\Port Curtis Coral Coast\IPCCC_TR_ILUA_2017\MXD\20170911\Schedule_2\QCVT_29_PCCC_A3P_ILUA_2017_Schedule2_Mapbook.mxd

<p>LEGEND</p> <ul style="list-style-type: none"> Schedule 2 - Immediate Surrender Area External boundary DCDB Local Government Area boundaries 	<p style="text-align: center;">TENURE RESOLUTION INDIGENOUS LAND USE AGREEMENT</p> <p style="text-align: center;">QUD6026/2001 Bailai, Gurang, Gooreng Gooreng, Taribelang Bunda Claim (QC2001/029) Sheet 14 of 219</p> <p style="font-size: small;">Compilation : Land Tenure Information obtained from the Digital Cadastral Data Base (July 2014), Department of Natural Resources & Mines, Brisbane. The Land Registry in the Department of Natural Resources & Mines should be consulted for verification of tenures.</p> <p style="font-size: x-small;">Feature names shown on this map have been obtained from available information. It is possible that errors and omissions may exist. While every care is taken to ensure the accuracy of this data, the Department of Natural Resources & Mines, and/or contributors to this publication, makes no representations or warranties about its accuracy, reliability, completeness or suitability for any particular purpose and disclaims all responsibility and all liability (including without limitation, liability in negligence) for all injuries, expenses, losses, damages (including indirect or consequential damage) and costs which might be incurred as a result of the data being inaccurate or incomplete in any way or for any reason.</p> <p style="font-size: x-small;">Copyright protects this publication. Except for purposes permitted by the Copyright Act 1968, reproduction by any means (photocopying, electronic, mechanical, recording or otherwise) is prohibited without the prior written permission of the Department of Natural Resources & Mines.</p> <p style="font-size: x-small;">All enquiries: The Manager, Client Mapping Services, Department of Natural Resources and Mines, GPO Box 2454, Brisbane, QLD 4001</p> <p style="font-size: x-small; text-align: center;">Produced by the Department of Natural Resources and Mines, © The State Of Queensland (Department of Natural Resources and Mines) October 2017.</p>	 <p>1:20,000</p>  <p style="font-size: x-small;">Map Projection: GCS GDA 1994</p>	 <p style="text-align: center; font-weight: bold; font-size: small;">SHEET KEY</p>
--	--	--	---



Document Path: \ats\ilua\NT\Claims\CLAIMMAP\Qc01_29\Port Curtis Coral Coast\IPCCC_TR_ILUA_2017\MXD\20170911\Schedule_2\Qc01_29_PCCC_A3P_A3F_TR_ILUA_2017_Schedule2_Mapbook.mxd

<p>LEGEND</p> <ul style="list-style-type: none"> Schedule 2 - Immediate Surrender Area External boundary DCDB Local Government Area boundaries 	<p style="text-align: center;">TENURE RESOLUTION INDIGENOUS LAND USE AGREEMENT</p> <p style="text-align: center;">QUD6026/2001 Bailai, Gurang, Gooreng Gooreng, Taribelang Bunda Claim (QC2001/029) Sheet 15 of 219</p> <p style="font-size: small;">Compilation : Land Tenure information obtained from the Digital Cadastral Data Base (July 2014), Department of Natural Resources & Mines, Brisbane. The Land Registry in the Department of Natural Resources & Mines should be consulted for verification of tenures.</p> <p style="font-size: x-small;">Feature names shown on this map have been obtained from available information. It is possible that errors and omissions may exist. While every care is taken to ensure the accuracy of this data, the Department of Natural Resources & Mines, and/or contributors to this publication, makes no representations or warranties about its accuracy, reliability, completeness or suitability for any particular purpose and disclaims all responsibility and all liability (including without limitation, liability in negligence) for all injuries, expenses, losses, damages (including indirect or consequential damage) and costs which might be incurred as a result of the data being inaccurate or incomplete in any way or for any reason.</p> <p style="font-size: x-small;">Copyright protects this publication. Except for purposes permitted by the Copyright Act 1968, reproduction by any means (photocopying, electronic, mechanical, recording or otherwise) is prohibited without the prior written permission of the Department of Natural Resources & Mines.</p> <p style="font-size: x-small;">All enquiries: The Manager, Client Mapping Services, Department of Natural Resources and Mines, GPO Box 2454, Brisbane, QLD 4001</p> <p style="font-size: x-small;">Produced by the Department of Natural Resources and Mines, © The State of Queensland (Department of Natural Resources and Mines) October 2017.</p>	 <p>1:40,000</p> <p>Map Projection: GCS GDA 1994</p>
		 <p>SHEET KEY</p>






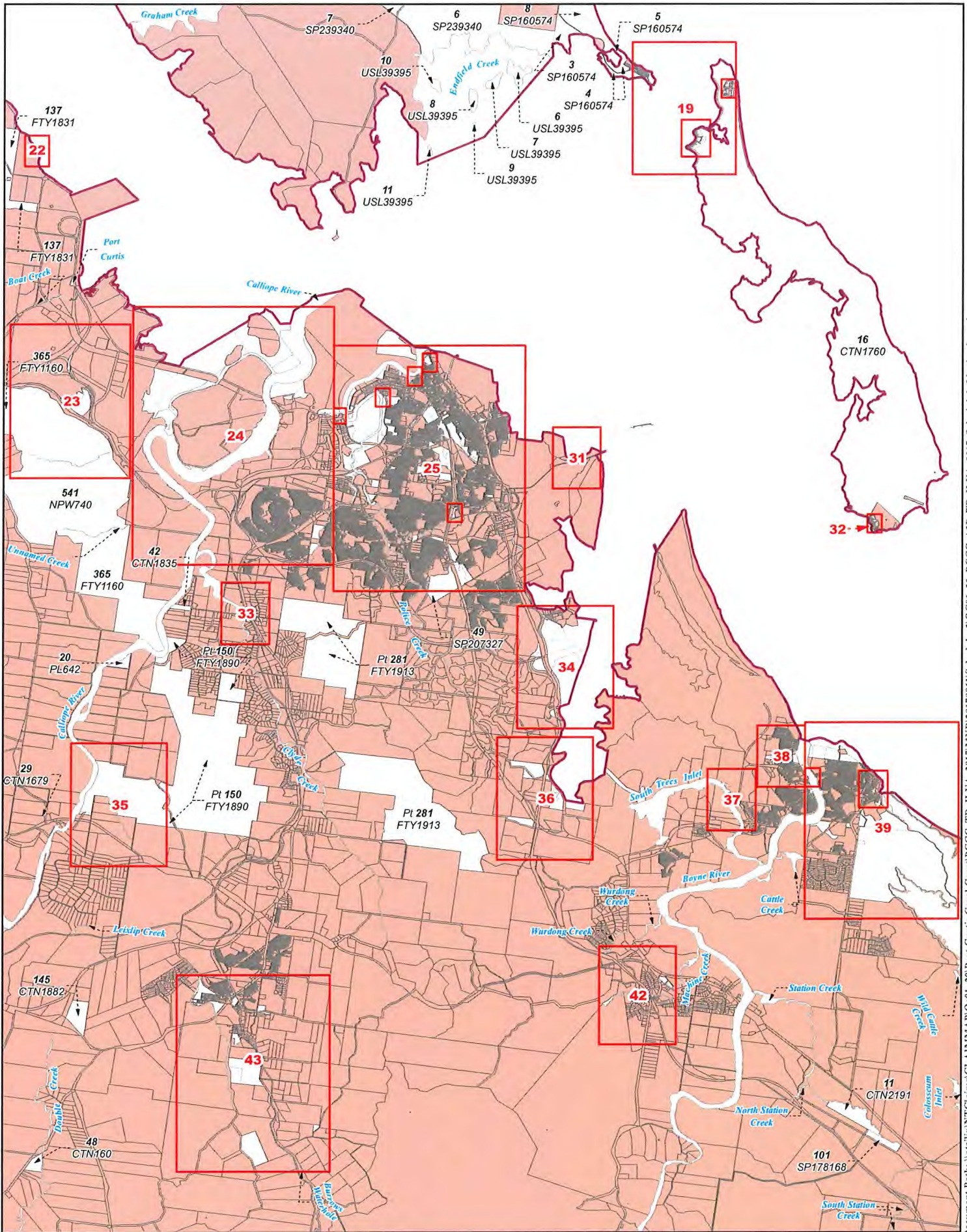
Document Path: \nts\l\p\NTClaims\CLAIMMAP\Qc01_20\Port Curtis Coral Coast\PCCC_TR_ILUA_2017\MXD\20170911\Schedule_2\QCC01_20_PCCC_A3P_TR_ILUA_2017_Schedule_2_Mapbook.mxd

TENURE RESOLUTION INDIGENOUS LAND USE AGREEMENT	
<p>LEGEND</p> <ul style="list-style-type: none"> Schedule 2 - Immediate Surrender Area External boundary DCDB Local Government Area boundaries 	<p style="text-align: center;">QUD6026/2001 Bailal, Gurang, Gooreng Gooreng, Taribelang Bunda Claim (QC2001/029) Sheet 16 of 219</p> <p style="font-size: small;">Compilation : Land Tenure information obtained from the Digital Cadastral Data Base (July 2014), Department of Natural Resources & Mines, Brisbane. The Land Registry in the Department of Natural Resources & Mines should be consulted for verification of tenures.</p> <p style="font-size: x-small;">Feature names shown on this map have been obtained from available information. It is possible that errors and omissions may exist. While every care is taken to ensure the accuracy of this data, the Department of Natural Resources & Mines, and/or contributors to this publication, makes no representations or warranties about its accuracy, reliability, completeness or suitability for any particular purpose and disclaims all responsibility and all liability (including without limitation, liability in negligence) for all injuries, expenses, losses, damages (including indirect or consequential damage) and costs which might be incurred as a result of the data being inaccurate or incomplete in any way or for any reason.</p> <p style="font-size: x-small;">Copyright protects this publication. Except for purposes permitted by the Copyright Act 1968, reproduction by any means (photocopying, electronic, mechanical, recording or otherwise) is prohibited without the prior written permission of the Department of Natural Resources & Mines.</p> <p style="font-size: x-small;">All enquiries: The Manager, Client Mapping Services, Department of Natural Resources and Mines, GPO Box 2454, Brisbane, QLD 4001</p> <p style="font-size: x-small;">Produced by the Department of Natural Resources and Mines, © The State Of Queensland (Department of Natural Resources and Mines) October 2017.</p>
<p>1:8,000</p> <p>0 0.065 0.13 0.195 0.26 Kilometres</p>	<div style="text-align: center;"> <p>Queensland Government</p> </div> <div style="text-align: center;"> <p>SHEET KEY</p> </div>



Document Path: \\atsfip\NTClaims\CLAIMMAP\Q01_29\Port Curtis Coral Coast\PCCC_TR_ILUA_2017\MXD\20170911\Schedule_2\Mapbook.mxd

TENURE RESOLUTION INDIGENOUS LAND USE AGREEMENT			 1:26,000 Map Projection: GCS GDA 1994	 SHEET KEY
LEGEND <ul style="list-style-type: none"> Schedule 2 - Immediate Surrender Area External boundary DCDB Local Government Area boundaries 	QUD6026/2001 Bailal, Gurang, Gooreng Gooreng, Taribelang Bunda Claim (QC2001/029) Sheet 17 of 219 Compilation : Land Tenure Information obtained from the Digital Cadastral Data Base (July 2014), Department of Natural Resources & Mines, Brisbane. The Land Registry in the Department of Natural Resources & Mines should be consulted for verification of tenures. Feature names shown on this map have been obtained from available information. It is possible that errors and omissions may exist. While every care is taken to ensure the accuracy of this data, the Department of Natural Resources & Mines, and/or contributors to this publication, makes no representations or warranties about its accuracy, reliability, completeness or suitability for any particular purpose and disclaims all responsibility and all liability (including without limitation, liability in negligence) for all injuries, expenses, losses, damages (including indirect or consequential damage) and costs which might be incurred as a result of the data being inaccurate or incomplete in any way or for any reason. Copyright protects this publication. Except for purposes permitted by the Copyright Act 1968, reproduction by any means (photocopying, electronic, mechanical, recording or otherwise) is prohibited without the prior written permission of the Department of Natural Resources & Mines. All enquiries: The Manager, Client Mapping Services, Department of Natural Resources and Mines, GPO Box 2454, Brisbane, QLD 4001			



- LEGEND**
- Schedule 2 - Immediate Surrender Area
 - External boundary
 - DCDB
 - Local Government Area boundaries

QUD6026/2001 Bailai, Gurang, Gooreng Gooreng, Taribelang Bunda Claim (QC2001/029) Sheet 18 of 219

Compilation: Land Tenure Information obtained from the Digital Cadastral Data Base (July 2014), Department of Natural Resources & Mines, Brisbane. The Land Registry in the Department of Natural Resources & Mines should be consulted for verification of tenures.

Feature names shown on this map have been obtained from available information. It is possible that errors and omissions may exist. While every care is taken to ensure the accuracy of this data, the Department of Natural Resources & Mines, and/or contributors to this publication, makes no representations or warranties about its accuracy, reliability, completeness or suitability for any particular purpose and disclaims all responsibility and all liability (including without limitation, liability in negligence) for all injuries, expenses, losses, damages (including indirect or consequential damage) and costs which might be incurred as a result of the data being inaccurate or incomplete in any way or for any reason.

Copyright protects this publication. Except for purposes permitted by the Copyright Act 1968, reproduction by any means (photocopying, electronic, mechanical, recording or otherwise) is prohibited without the prior written permission of the Department of Natural Resources & Mines.

All enquiries: The Manager, Client Mapping Services, Department of Natural Resources and Mines, GPO Box 2454, Brisbane, QLD 4001

Produced by the Department of Natural Resources and Mines,
© The State Of Queensland (Department of Natural Resources and Mines) October 2017.





LEGEND

- Schedule 2 - Immediate Surrender Area
- External boundary
- DCDB
- Local Government Area boundaries

TENURE RESOLUTION INDIGENOUS LAND USE AGREEMENT
QUD6026/2001 Bailal, Gurang, Gooreng Gooreng, Taribelang Bunda Claim (QC2001/029) Sheet 19 of 219

Compilation: Land Tenure Information obtained from the Digital Cadastral Data Base (July 2014), Department of Natural Resources & Mines, Brisbane.
 The Land Registry in the Department of Natural Resources & Mines should be consulted for verification of tenures.


Feature names shown on this map have been obtained from available information. It is possible that errors and omissions may exist. While every care is taken to ensure the accuracy of this data, the Department of Natural Resources & Mines, and/or contributors to this publication, makes no representations or warranties about its accuracy, reliability, completeness or suitability for any particular purpose and disclaims all responsibility and all liability (including without limitation, liability in negligence) for all injuries, expenses, losses, damages (including indirect or consequential damage) and costs which might be incurred as a result of the data being inaccurate or incomplete in any way or for any reason.

Copyright protects this publication. Except for purposes permitted by the Copyright Act 1968, reproduction by any means (photocopying, electronic, mechanical, recording or otherwise) is prohibited without the prior written permission of the Department of Natural Resources & Mines.


All enquiries: The Manager, Client Mapping Services, Department of Natural Resources and Mines, GPO Box 2454, Brisbane, QLD 4001

Produced by the Department of Natural Resources and Mines,
 © The State Of Queensland (Department of Natural Resources and Mines) October 2017.

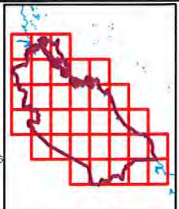
N

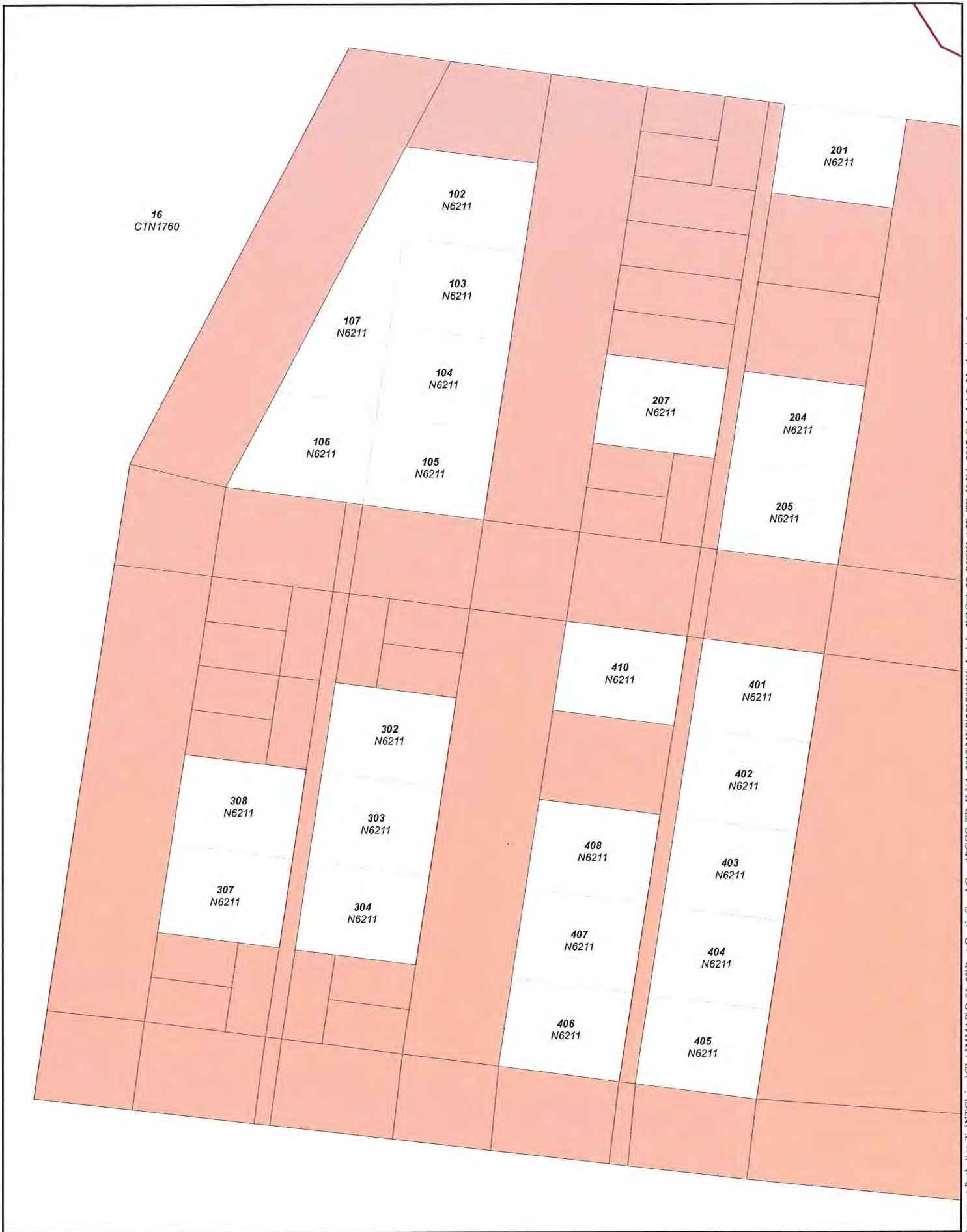


1:10,750



Kilometres





Document Path: \ats\ilua\NT\Claims\CLAIMMAP\Qe01_20\Port Curtis Coral Coast\PPCC_A3P_TR_ILUA_2017\MXD\20170911\Schedule_2\QCOI_20_PPCC_A3P_TR_ILUA_2017_Schedule2_Mapbook.mxd

TENURE RESOLUTION INDIGENOUS LAND USE AGREEMENT

QUD6026/2001 Bailai, Gurang, Gooreng Gooreng, Taribelang Bunda Claim (QC2001/029) Sheet 20 of 219

LEGEND

- Schedule 2 - Immediate Surrender Area
- External boundary
- DCDB
- Local Government Area boundaries

Compilation : Land Tenure Information obtained from the Digital Cadastral Data Base (July 2014), Department of Natural Resources & Mines, Brisbane.
The Land Registry in the Department of Natural Resources & Mines should be consulted for verification of tenures.

Feature names shown on this map have been obtained from available information. It is possible that errors and omissions may exist. While every care is taken to ensure the accuracy of this data, the Department of Natural Resources & Mines, and/or contributors to this publication, makes no representations or warranties about its accuracy, reliability, completeness or suitability for any particular purpose and disclaims all responsibility and all liability (including without limitation, liability in negligence) for all injuries, expenses, losses, damages (including indirect or consequential damage) and costs which might be incurred as a result of the data being inaccurate or incomplete in any way or for any reason.

Copyright protects this publication. Except for purposes permitted by the Copyright Act 1968, reproduction by any means (photocopying, electronic, mechanical, recording or otherwise) is prohibited without the prior written permission of the Department of Natural Resources & Mines.

All enquiries: The Manager, Client Mapping Services, Department of Natural Resources and Mines, GPO Box 2454, Brisbane, QLD 4001

Produced by the Department of Natural Resources and Mines,
© The State Of Queensland (Department of Natural Resources and Mines) October 2017.

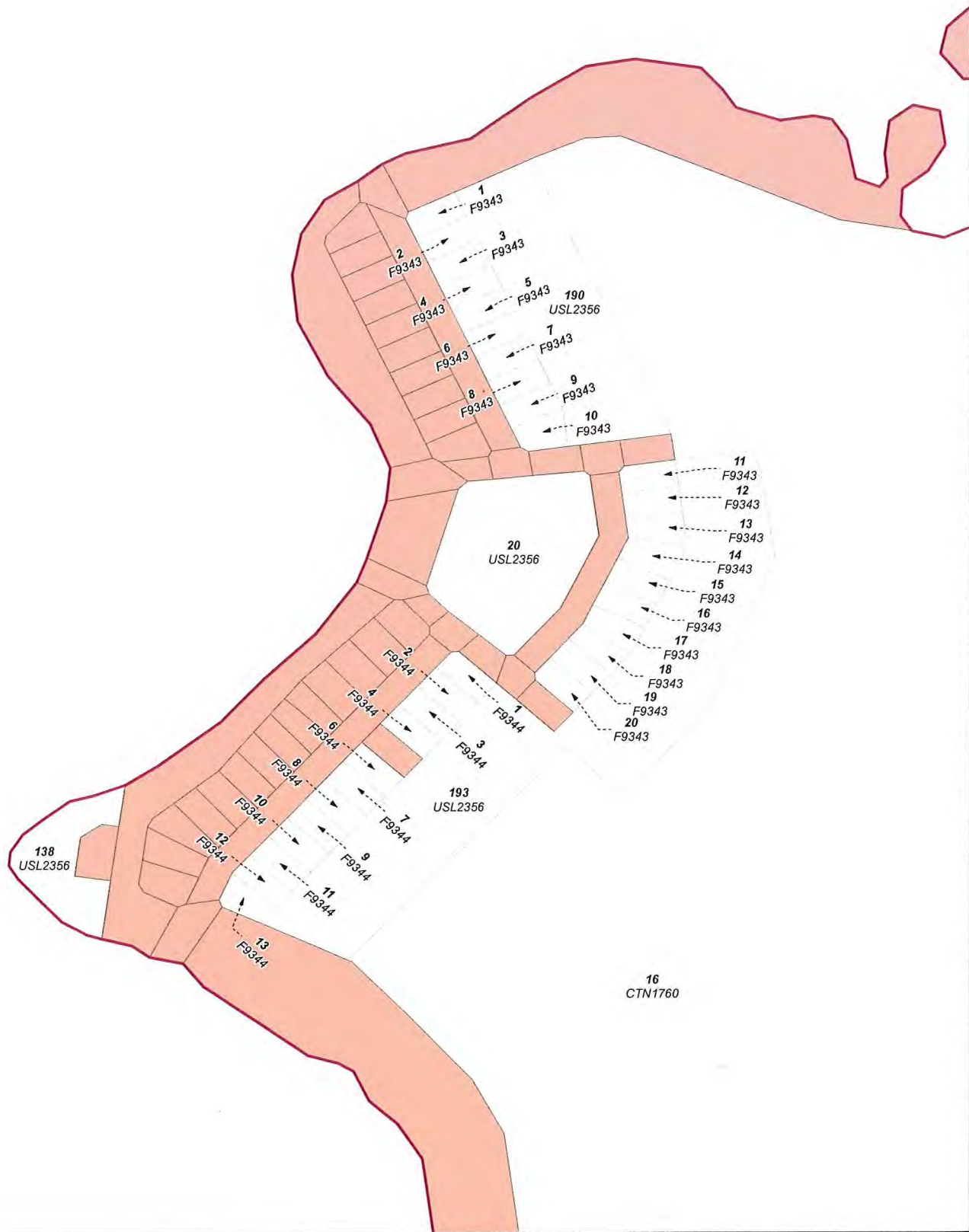
N

1:1,500

0 0.01 0.02 0.03 0.04
Kilometres

Queensland
Government

SHEET KEY



LEGEND

- Schedule 2 - Immediate Surrender Area
- External boundary
- DCDB
- Local Government Area boundaries

TENURE RESOLUTION INDIGENOUS LAND USE AGREEMENT

QUD6026/2001 Bailai, Gurang, Gooreng Gooreng, Taribelang Bunda Claim (QC2001/029) Sheet 21 of 219

Compilation : Land Tenure Information obtained from the Digital Cadastral Data Base (July 2014), Department of Natural Resources & Mines, Brisbane.
 The Land Registry is the Department of Natural Resources & Mines should be consulted for verification of tenures.


Feature names shown on this map have been obtained from available information. It is possible that errors and omissions may exist. While every care is taken to ensure the accuracy of this data, the Department of Natural Resources & Mines, and/or contributors to this publication, makes no representations or warranties about its accuracy, reliability, completeness or suitability for any particular purpose and disclaims all responsibility and all liability (including without limitation, liability in negligence) for all injuries, expenses, losses, damages (including indirect or consequential damage) and costs which might be incurred as a result of the data being inaccurate or incomplete in any way or for any reason.

Copyright protects this publication. Except for purposes permitted by the Copyright Act 1968, reproduction by any means (photocopying, electronic, mechanical, recording or otherwise) is prohibited without the prior written permission of the Department of Natural Resources & Mines.


All enquiries: The Manager, Client Mapping Services, Department of Natural Resources and Mines, GPO Box 2454, Brisbane, QLD 4001

Produced by the Department of Natural Resources and Mines,
 © The State Of Queensland (Department of Natural Resources and Mines) October 2017.

N



1:3,000



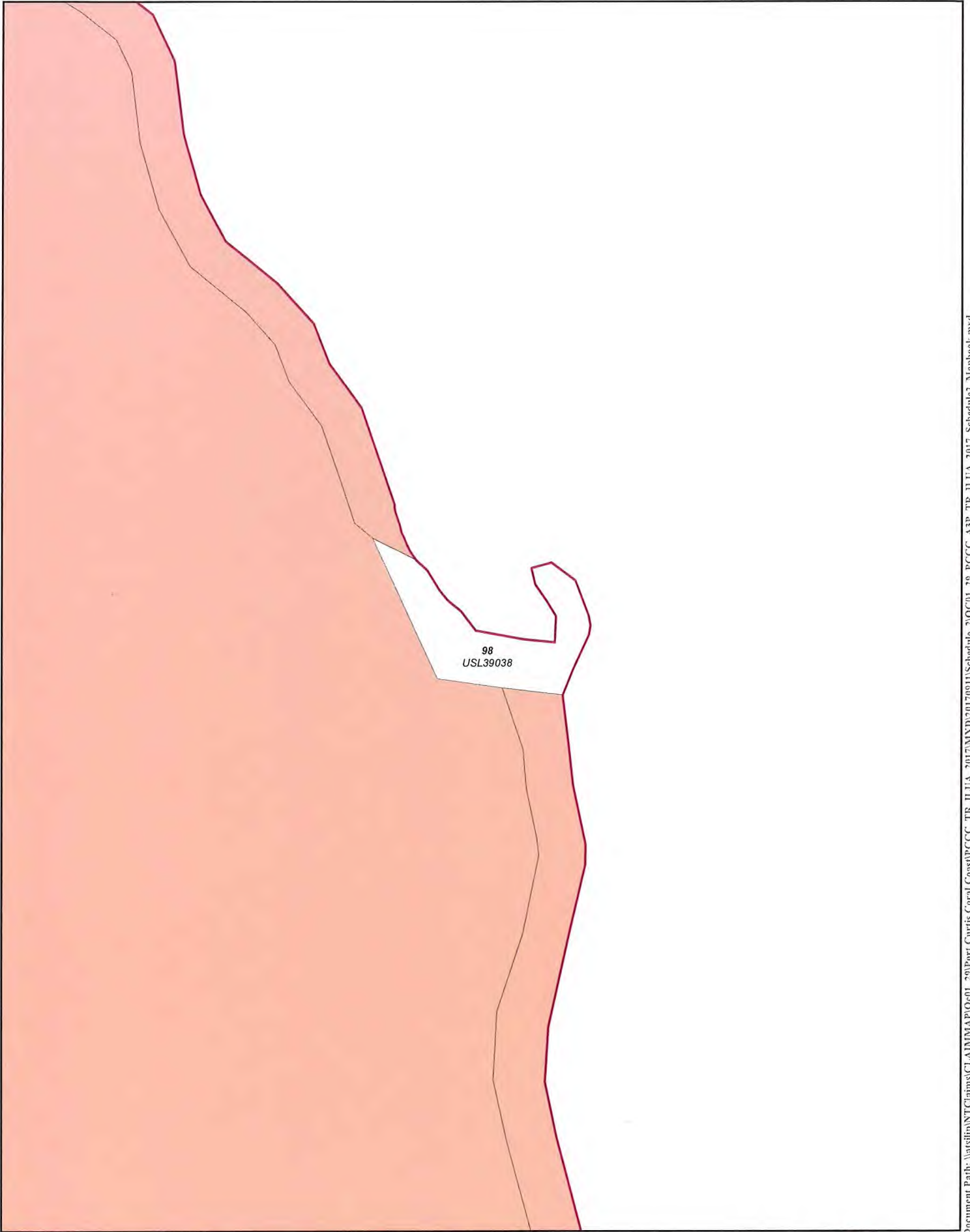
Kilometres

Map Projection: GCS GDA 1994



SHEET KEY

Document Path: \ats\p\NT\Claims\CLAIMMAP\Qe01_29\Port Curtis Coral Coast\IPCCC_TR_ILUA_2017\MXD\20170113\Schedule_2\QC01_29_PCCC_A3P_TR_ILUA_2017_Schedule2_Mapbook.mxd



Document Path: \\atsllp\NT\Claims\CLAIMMAP\Qe01_29\Port Curtis Coral Coast\PCCC_TR_ILUA_2017\MXD\20170911\Schedule_2\QC01_29_PCCC_A3P_TR_ILUA_2017_Schedule2_Mapbook.mxd

TENURE RESOLUTION INDIGENOUS LAND USE AGREEMENT

QUD6026/2001 Bailal, Gurang, Gooreng Gooreng, Taribelang Bunda Claim (QC2001/029) Sheet 22 of 219

- LEGEND**
- Schedule 2 - Immediate Surrender Area
 - External boundary
 - DCDB
 - Local Government Area boundaries


Compilation : Land Tenure Information obtained from the Digital Cadastral Data Base (July 2014), Department of Natural Resources & Mines, Brisbane.
The Land Registry in the Department of Natural Resources & Mines should be consulted for verification of tenures.

Feature names shown on this map have been obtained from available information. It is possible that errors and omissions may exist. While every care is taken to ensure the accuracy of this data, the Department of Natural Resources & Mines, and/or contributors to this publication, makes no representations or warranties about its accuracy, reliability, completeness or suitability for any particular purpose and disclaims all responsibility and all liability (including without limitation, liability in negligence) for all injuries, expenses, losses, damages (including indirect or consequential damage) and costs which might be incurred as a result of the data being inaccurate or incomplete in any way or for any reason.

Copyright protects this publication. Except for purposes permitted by the Copyright Act 1968, reproduction by any means (photocopying, electronic, mechanical, recording or otherwise) is prohibited without the prior written permission of the Department of Natural Resources & Mines.



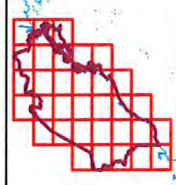
All enquiries: The Manager, Client Mapping Services, Department of Natural Resources and Mines, GPO Box 2454, Brisbane, QLD 4001

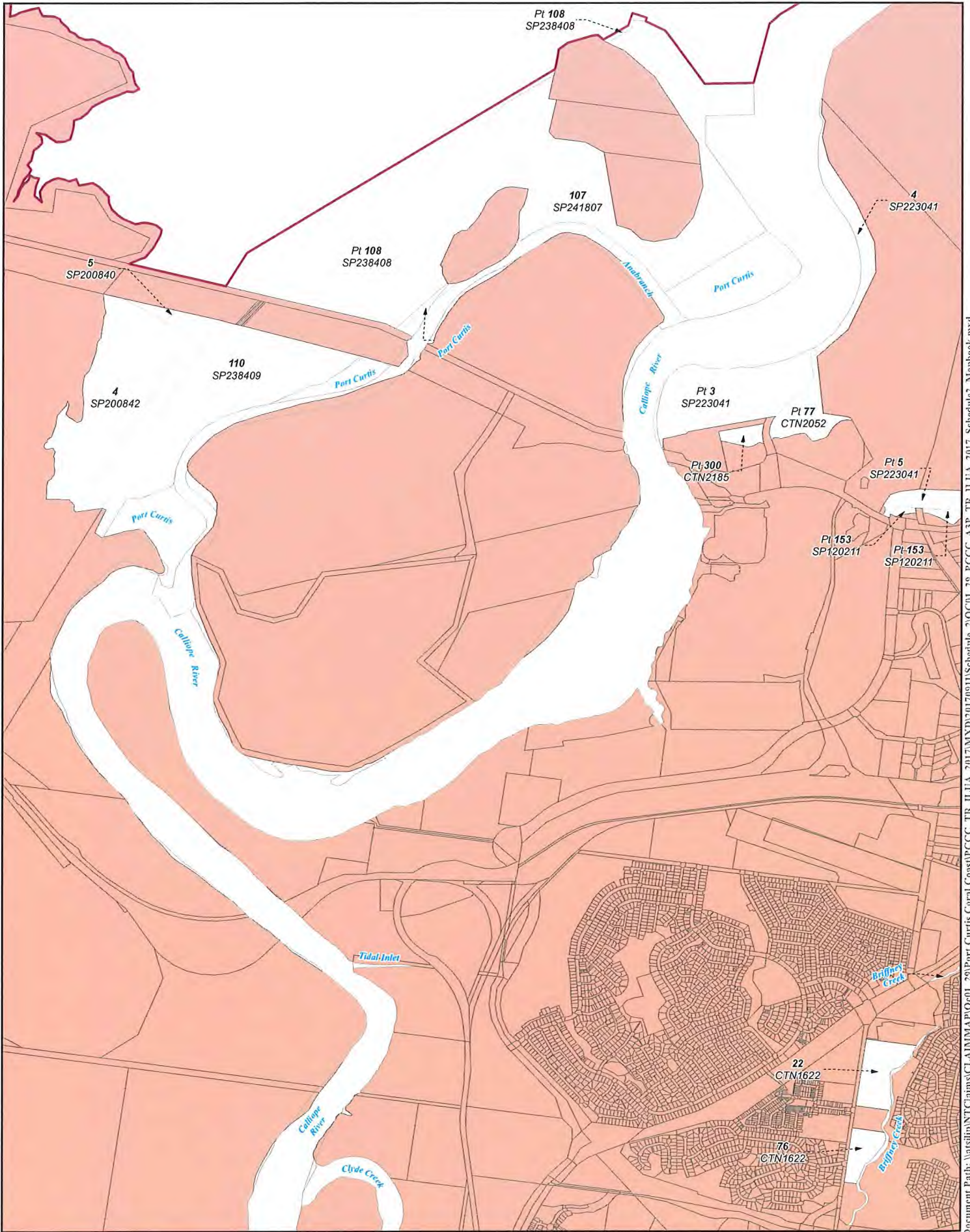
Produced by the Department of Natural Resources and Mines,
© The State Of Queensland (Department of Natural Resources and Mines) October 2017.





Document Path: \\ntshp\IT\Claims\CLAIMMAP\Qe01_29\Port Curtis Coral Coast\PCCC_TR_ILUA_2017\MXD\20170911\Schedule_2\QCOI_29_PCCC_A3P_TR_ILUA_2017_Schedule2_Mapbook.mxd

<p>LEGEND</p> <ul style="list-style-type: none"> Schedule 2 - Immediate Surrender Area External boundary DCDB Local Government Area boundaries 	<p>TENURE RESOLUTION INDIGENOUS LAND USE AGREEMENT</p> <p>QUD6026/2001 Bailai, Gurang, Gooreng Gooreng, Taribelang Bunda Claim (QC2001/029) Sheet 23 of 219</p> <p><small>Compilation - Land Tenure Information obtained from the Digital Cadastral Data Base (July 2014), Department of Natural Resources & Mines, Brisbane. The Land Registry in the Department of Natural Resources & Mines should be consulted for verification of tenures.</small></p> <p><small>Feature names shown on this map have been obtained from available information. It is possible that errors and omissions may exist. While every care is taken to ensure the accuracy of this data, the Department of Natural Resources & Mines, and/or contributors to this publication, makes no representations or warranties about its accuracy, reliability, completeness or suitability for any particular purpose and disclaims all responsibility and all liability (including without limitation, liability in negligence) for all injuries, expenses, losses, damages (including indirect or consequential damage) and costs which might be incurred as a result of the data being inaccurate or incomplete in any way or for any reason.</small></p> <p><small>Copyright protects this publication. Except for purposes permitted by the Copyright Act 1968, reproduction by any means (photocopying, electronic, mechanical, recording or otherwise) is prohibited without the prior written permission of the Department of Natural Resources & Mines.</small></p> <p><small>All enquiries: The Manager, Client Mapping Services, Department of Natural Resources and Mines, GPO Box 2454, Brisbane, QLD 4001</small></p> <p><small>Produced by the Department of Natural Resources and Mines, © The State Of Queensland (Department of Natural Resources and Mines) October 2017.</small></p>	 <p>1:12,500</p>  <p>0 0.1 0.2 0.3 0.4 Kilometres</p> <p>Map Projection: GCS GDA 1994</p>
		 <p>SHEET KEY</p>



LEGEND

- Schedule 2 - Immediate Surrender Area
- External boundary
- DCDB
- Local Government Area boundaries

TENURE RESOLUTION INDIGENOUS LAND USE AGREEMENT

QUD6026/2001 Bailai, Gurang, Gooreng Gooreng, Taribelang Bunda Claim (QC2001/029) Sheet 24 of 219

Compilation : Land Tenure information obtained from the Digital Cadastral Data Base (July 2014), Department of Natural Resources & Mines, Brisbane. The Land Registry in the Department of Natural Resources & Mines should be consulted for verification of tenures.

Feature names shown on this map have been obtained from available information. It is possible that errors and omissions may exist. While every care is taken to ensure the accuracy of this data, the Department of Natural Resources & Mines, and/or contributors to this publication, makes no representations or warranties about its accuracy, reliability, completeness or suitability for any particular purpose and disclaims all responsibility and all liability (including without limitation, liability in negligence) for all injuries, expenses, losses, damages (including indirect or consequential damage) and costs which might be incurred as a result of the data being inaccurate or incomplete in any way or for any reason.

Copyright protects this publication. Except for purposes permitted by the Copyright Act 1968, reproduction by any means (photocopying, electronic, mechanical, recording or otherwise) is prohibited without the prior written permission of the Department of Natural Resources & Mines.

All enquiries: The Manager, Client Mapping Services, Department of Natural Resources and Mines, GPO Box 2454, Brisbane, QLD 4001.

Produced by the Department of Natural Resources and Mines,
© The State of Queensland (Department of Natural Resources and Mines) October 2017.

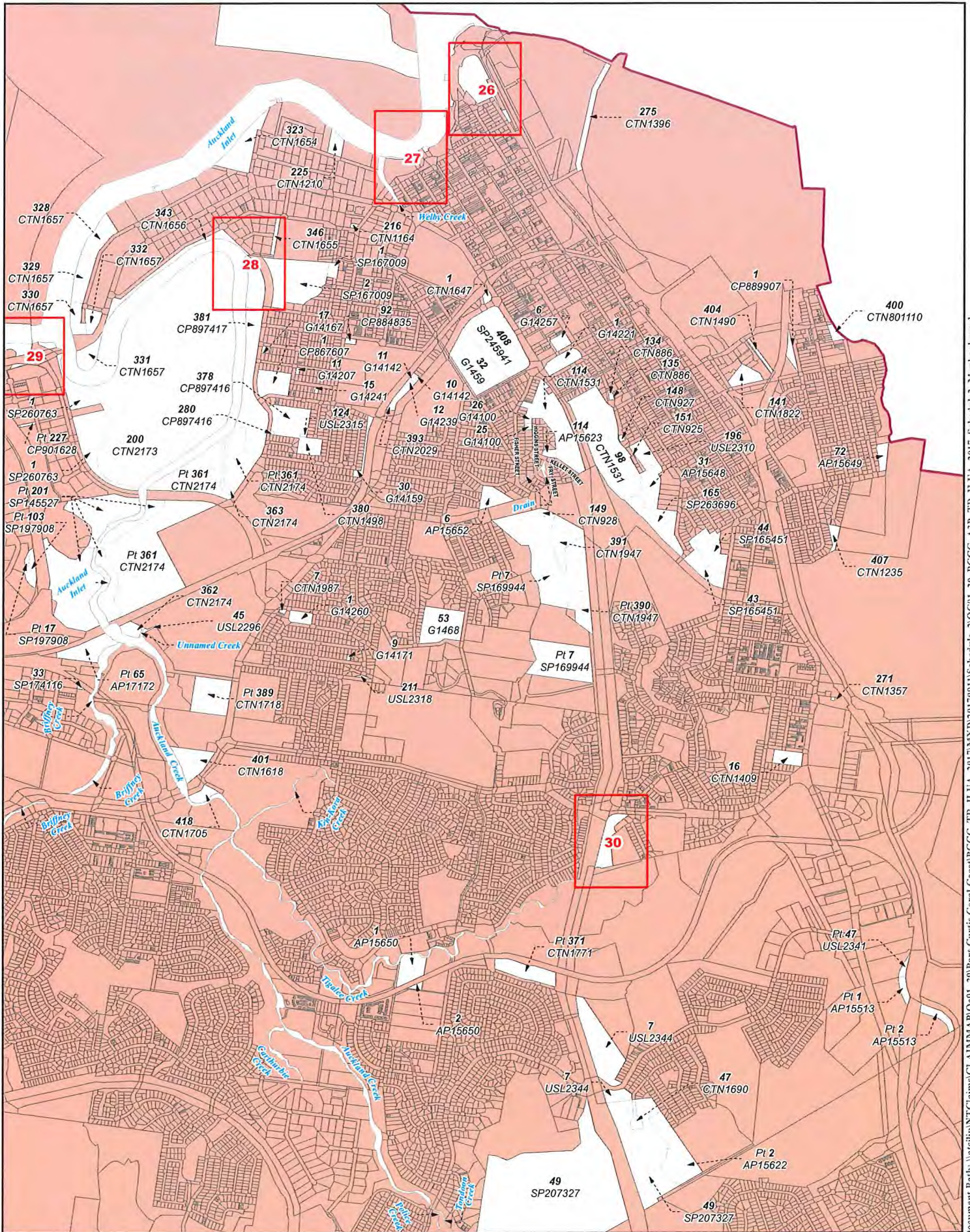
N

1:21,000

Map Projection: GCS GDA 1994



Document Path: \\atstip\INT\Claims\CLAIMMAP\Qe01_29\Port Curtis Coral Coast\ILUA_2017\MXD\20170911\Schedule_2\QOC01_29_PCCC_A3P_ILUA_2017_Schedule2_Mapbook.mxd



TENURE RESOLUTION INDIGENOUS LAND USE AGREEMENT

QUD6026/2001 Bailai, Gurang, Gooreng Gooreng, Taribelang Bunda Claim (QC2001/029) Sheet 25 of 219

LEGEND

- Schedule 2 - Immediate Surrender Area
- External boundary
- DCDB
- Local Government Area boundaries

Compilation : Land Tenure Information obtained from the Digital Cadastral Data Base (July 2014), Department of Natural Resources & Mines, Brisbane.
 The Land Registry in the Department of Natural Resources & Mines should be consulted for verification of tenures.
 Feature names shown on this map have been obtained from available information. It is possible that errors and omissions may exist. While every care is taken to ensure the accuracy of this data, the Department of Natural Resources & Mines, and/or contributors to this publication, makes no representations or warranties about its accuracy, reliability, completeness or suitability for any particular purpose and disclaims all responsibility and all liability (including without limitation, liability in negligence) for all injuries, expenses, losses, damages (including indirect or consequential damage) and costs which might be incurred as a result of the data being inaccurate or incomplete in any way or for any reason.
 Copyright protects this publication. Except for purposes permitted by the Copyright Act 1968, reproduction by any means (photocopying, electronic, mechanical, recording or otherwise) is prohibited without the prior written permission of the Department of Natural Resources & Mines.
 All enquiries: The Manager, Client Mapping Services, Department of Natural Resources and Mines, GPO Box 2454, Brisbane, QLD 4001
 Produced by the Department of Natural Resources and Mines,
 © The State Of Queensland (Department of Natural Resources and Mines) October 2017.

1:20,000

0 0.15 0.3 0.45 0.6
Kilometres

Queensland Government

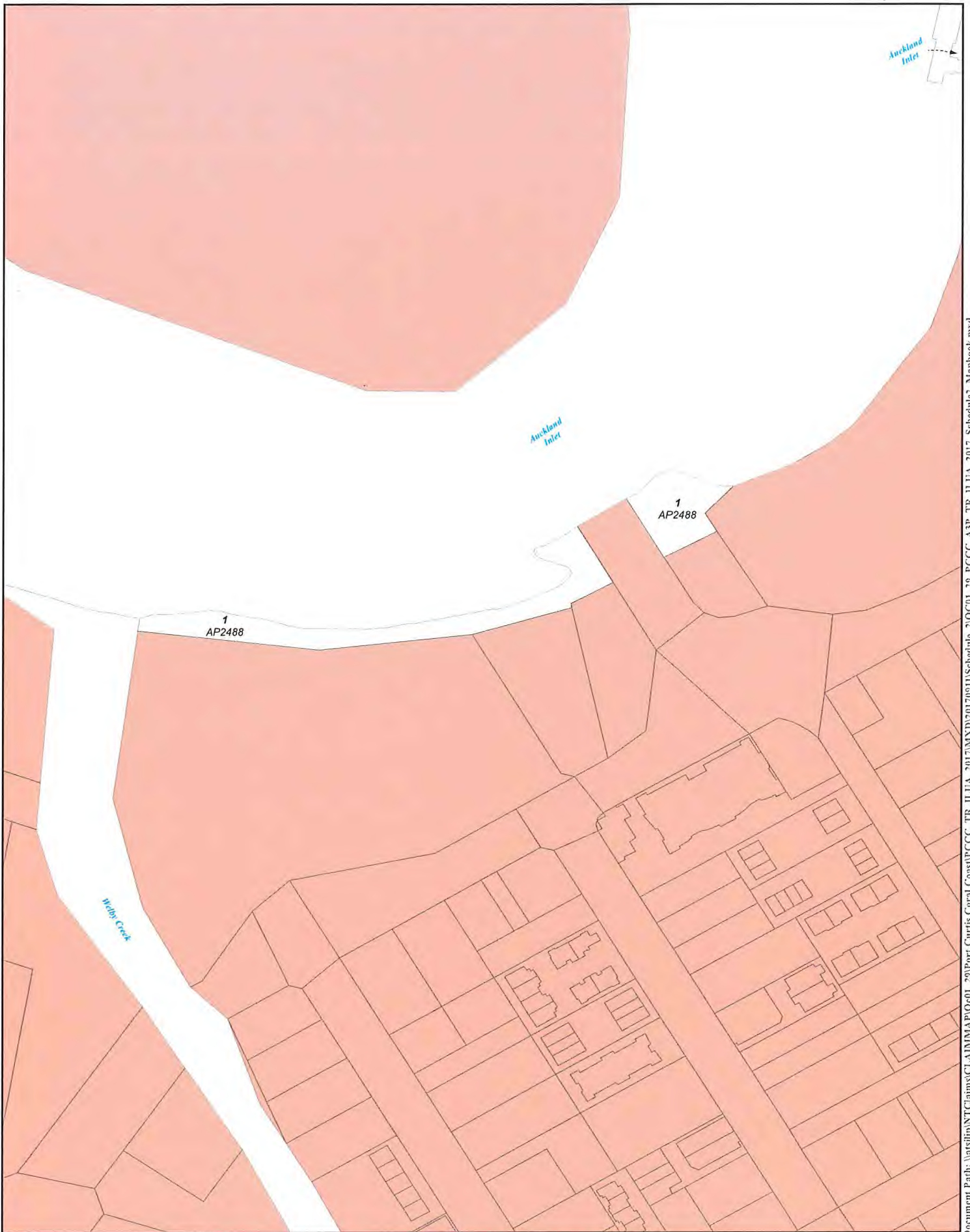
SHEET KEY

Document Path: \at\ship\NT\Claims\CLAIMMAP\Qc01_2017\Port Curtis Coral Coast\Const\PCCC_TR_ILUA_2017\MXD\2017001\Schedule_2\QC01_29_PCCC_A3P_TR_ILUA_2017_Schedule2_Mapbook.mxd



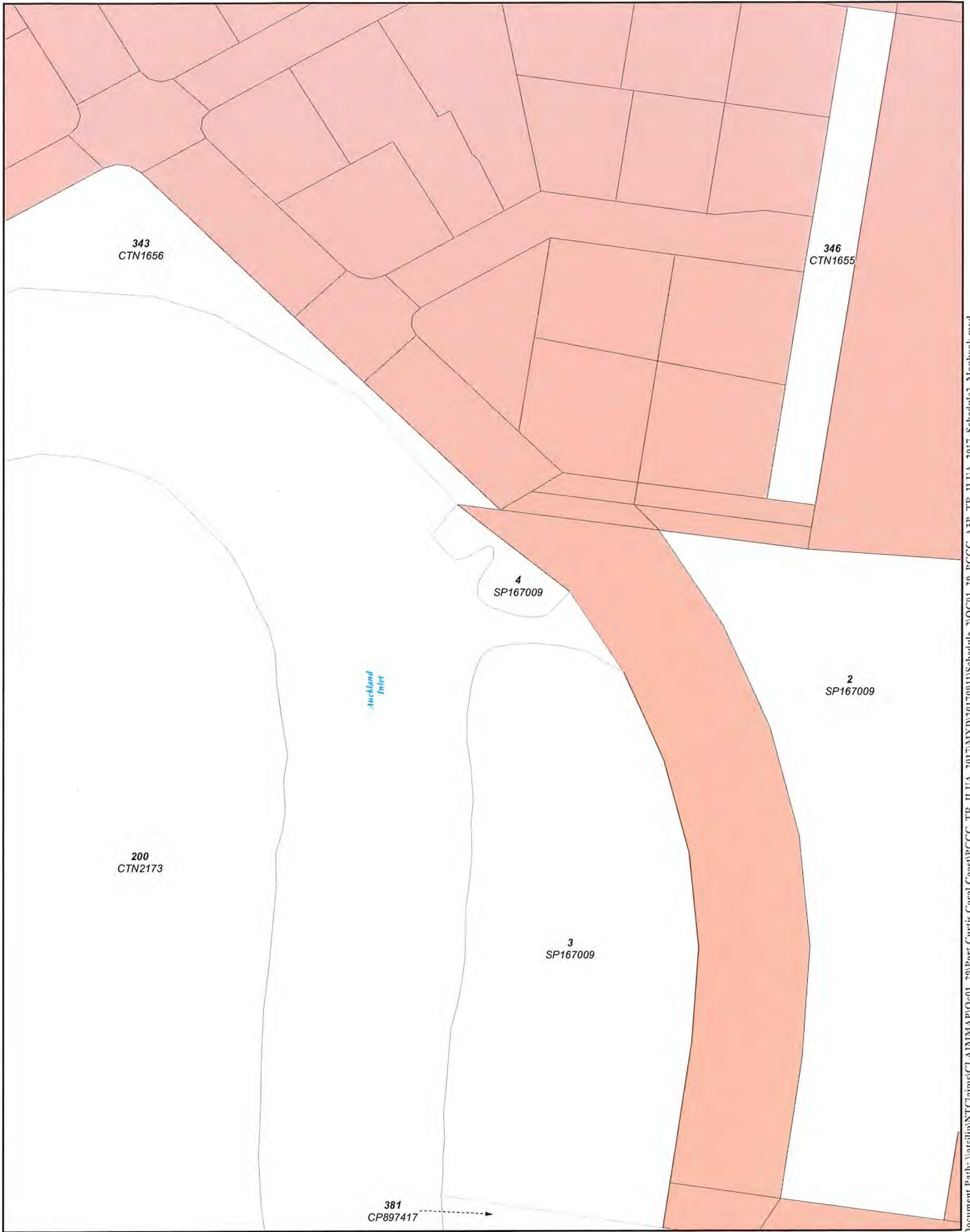
Document Path: \\ats\slip\NT\Claims\CLAIMMA\Q01_29\Port Curtis Coral Coast Const\PCCC_TR_ILUA_2017\MXD\20170911\Schedule_2\QCM_29_PCCC_A3P_TR_ILUA_2017_Schedule2_Mapbook.mxd

TENURE RESOLUTION INDIGENOUS LAND USE AGREEMENT	
QUD6026/2001 Bailai, Gurang, Gooreng Gooreng, Taribelang Bunda Claim (QC2001/029) Sheet 26 of 219	
<p>LEGEND</p> <ul style="list-style-type: none"> Schedule 2 - Immediate Surrender Area External boundary DCDB Local Government Area boundaries 	<p>Compilation : Land Tenure Information obtained from the Digital Cadastral Data Base (July 2014), Department of Natural Resources & Mines, Brisbane. The Land Registry in the Department of Natural Resources & Mines should be consulted for verification of tenures.</p> <p>Feature names shown on this map have been obtained from available information. It is possible that errors and omissions may exist. While every care is taken to ensure the accuracy of this data, the Department of Natural Resources & Mines, and/or contributors to this publication, makes no representations or warranties about its accuracy, reliability, completeness or suitability for any particular purpose and disclaims all responsibility and all liability (including without limitation, liability in negligence) for all injuries, expenses, losses, damages (including indirect or consequential damage) and costs which might be incurred as a result of the data being inaccurate or incomplete in any way or for any reason.</p> <p>Copyright protects this publication. Except for purposes permitted by the Copyright Act 1968, reproduction by any means (photocopying, electronic, mechanical, recording or otherwise) is prohibited without the prior written permission of the Department of Natural Resources & Mines.</p> <p>All enquiries: The Manager, Client Mapping Services, Department of Natural Resources and Mines, GPO Box 2454, Brisbane, QLD 4001</p> <p>Produced by the Department of Natural Resources and Mines, © The State Of Queensland (Department of Natural Resources and Mines) October 2017.</p>
<p>QUEENSLAND GOVERNMENT</p> <p>1:1,500</p> <p>0 0.01 0.02 0.03 0.04 Kilometres</p>	<p>SHEET KEY</p>



Document Path: \\ntstlhp\INT\Claims\CLAIMMAP\Qe01_29\Port Curtis Coral Coast\PCCC_TR_ILUA_2017\MXD\20170911\Schedule_2\QOC01_29_PCCC_A3P_TR_ILUA_2017_Schedule_2_Mapbook.mxd

TENURE RESOLUTION INDIGENOUS LAND USE AGREEMENT	
QUD6026/2001 Bailai, Gurang, Gooreng Gooreng, Taribelang Bunda Claim (QC2001/029) Sheet 27 of 219	
<p>LEGEND</p> <ul style="list-style-type: none"> Schedule 2 - Immediate Surrender Area External boundary DCDB Local Government Area boundaries 	<p>Compilation : Land Tenure Information obtained from the Digital Cadastral Data Base (July 2014), Department of Natural Resources & Mines, Brisbane. The Land Registry in the Department of Natural Resources & Mines should be consulted for verification of tenures.</p> <p>Feature names shown on this map have been obtained from available information. It is possible that errors and omissions may exist. While every care is taken to ensure the accuracy of this data, the Department of Natural Resources & Mines, and/or contributors to this publication, makes no representations or warranties about its accuracy, reliability, completeness or suitability for any particular purpose and disclaims all responsibility and all liability (including without limitation, liability in negligence) for all injuries, expenses, losses, damages (including indirect or consequential damage) and costs which might be incurred as a result of the data being inaccurate or incomplete in any way or for any reason.</p> <p>Copyright protects this publication. Except for purposes permitted by the Copyright Act 1968, reproduction by any means (photocopying, electronic, mechanical, recording or otherwise) is prohibited without the prior written permission of the Department of Natural Resources & Mines.</p> <p>All enquiries: The Manager, Client Mapping Services, Department of Natural Resources and Mines, GPO Box 2454, Brisbane, QLD 4001</p> <p style="text-align: center;">Produced by the Department of Natural Resources and Mines, © The State Of Queensland (Department of Natural Resources and Mines) October 2017.</p>
<p style="text-align: center;">1:1,500</p>	<p style="text-align: center;">SHEET KEY</p>



Document Path: \\ateslip\NT\Claims\CLAIMMAP\Qe01_29\Port Curtis Coral Coast\PCCC_TR_ILUA_2017\MXD\20170911\Schedule_2\VOCHI_29_PCCC_A3P_TR_ILUA_2017_Schedule2_Mapbook.mxd

LEGEND

- Schedule 2 - Immediate Surrender Area
- External boundary
- DCDB
- Local Government Area boundaries

QUD6026/2001 Bailai, Gurang, Gooreng Gooreng, Tarihelang Bunda Claim (QC2001/029) Sheet 28 of 219

Compilation: Land Tenure Information obtained from the Digital Cadastral Data Base (July 2014), Department of Natural Resources & Mines, Brisbane. The Land Registry in the Department of Natural Resources & Mines should be consulted for verification of tenures.

Feature names shown on this map have been obtained from available information. It is possible that errors and omissions may exist. While every care is taken to ensure the accuracy of this data, the Department of Natural Resources & Mines, and/or contributors to this publication, makes no representations or warranties about its accuracy, reliability, completeness or suitability for any particular purpose and disclaims all responsibility, and all liability (including without limitation, liability in negligence) for all injuries, expenses, losses, damages (including indirect or consequential damage) and costs which might be incurred as a result of the data being inaccurate or incomplete in any way or for any reason.

Copyright protects this publication. Except for purposes permitted by the Copyright Act 1968, reproduction by any means (photocopying, electronic, mechanical, recording or otherwise) is prohibited without the prior written permission of the Department of Natural Resources & Mines.

All enquiries: The Manager, Client Mapping Services, Department of Natural Resources and Mines, GPO Box 2454, Brisbane, QLD 4001

Produced by the Department of Natural Resources and Mines,
© The State Of Queensland (Department of Natural Resources and Mines) October 2017.



SHEET KEY


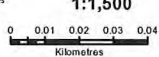



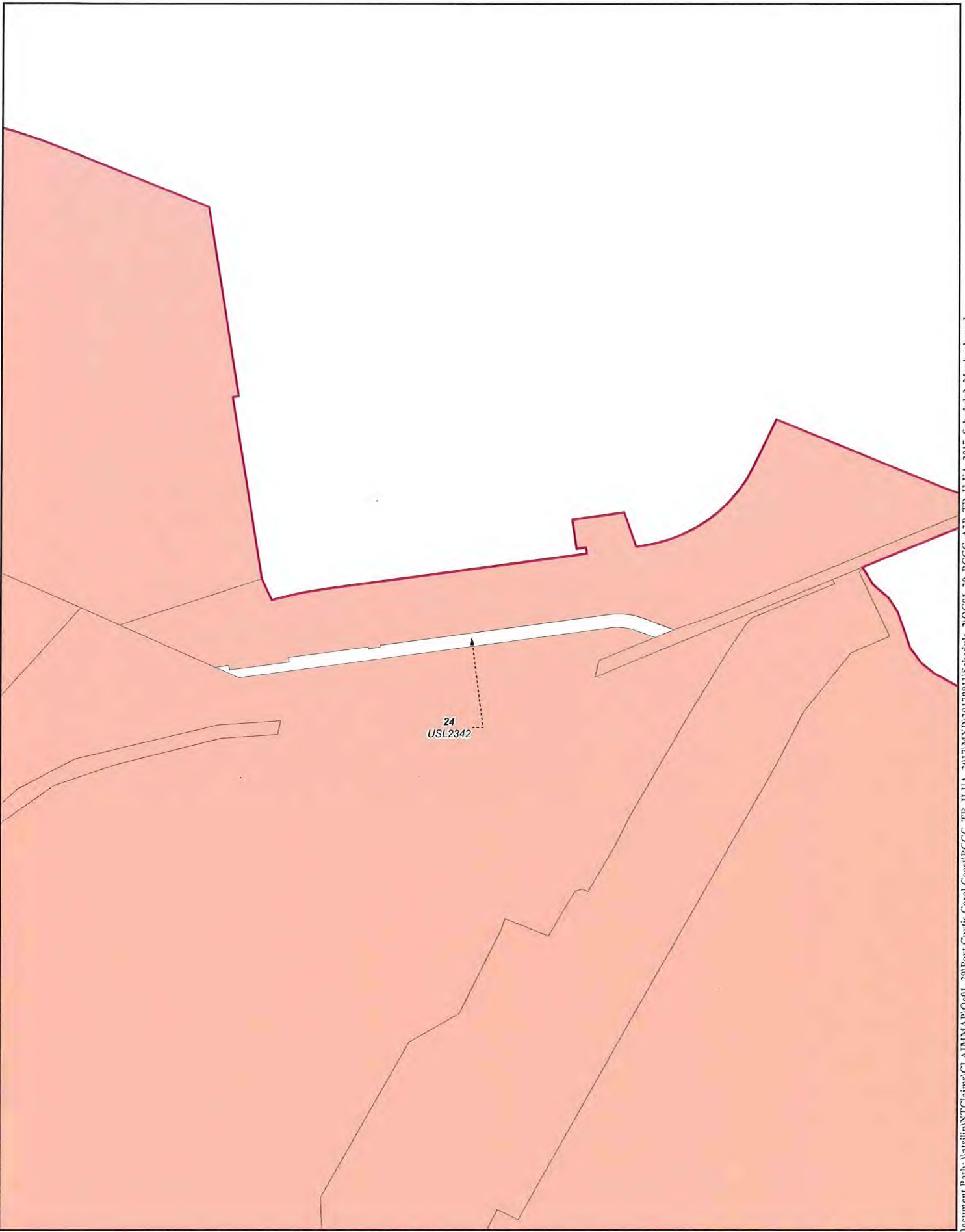
Document Path: \\atiship\NT\Claims\CLAIMMAP\Qc01_29\Port Curtis Coral Coast\Const\PCCC_TR_ILUA_2017\MXD\20170911\Schedule_2\QC01_29_PCCC_A3P_TR_ILUA_2017_Schedule2_Mapbook.mxd

TENURE RESOLUTION INDIGENOUS LAND USE AGREEMENT	
QUD6026/2001 Bailai, Gurang, Gooreng Gooreng, Taribelang Bunda Claim (QC2001/029) Sheet 29 of 219	
<p>LEGEND</p> <ul style="list-style-type: none"> Schedule 2 - Immediate Surrender Area External boundary DCDB Local Government Area boundaries 	<p>Compilation : Land Tenure information obtained from the Digital Cadastral Data Base (July 2014), Department of Natural Resources & Mines, Brisbane. The Land Registry in the Department of Natural Resources & Mines should be consulted for verification of tenures.</p> <p>Feature names shown on this map have been obtained from available information. It is possible that errors and omissions may exist. While every care is taken to ensure the accuracy of this data, the Department of Natural Resources & Mines, and/or contributors to this publication, makes no representations or warranties about its accuracy, reliability, completeness or suitability for any particular purpose and disclaims all responsibility and all liability (including without limitation, liability in negligence) for all injuries, expenses, losses, damages (including indirect or consequential damage) and costs which might be incurred as a result of the data being inaccurate or incomplete in any way or for any reason.</p> <p>Copyright protects this publication. Except for purposes permitted by the Copyright Act 1968, reproduction by any means (photocopying, electronic, mechanical, recording or otherwise) is prohibited without the prior written permission of the Department of Natural Resources & Mines.</p> <p>All enquiries: The Manager, Client Mapping Services, Department of Natural Resources and Mines, GPO Box 2454, Brisbane, QLD 4001</p> <p>Produced by the Department of Natural Resources and Mines, © The State Of Queensland (Department of Natural Resources and Mines) October 2017.</p>
<p>0 0.01 0.02 0.03 0.04 Kilometres</p>	<p>1:1,250</p>
<p>SHEET KEY</p>	






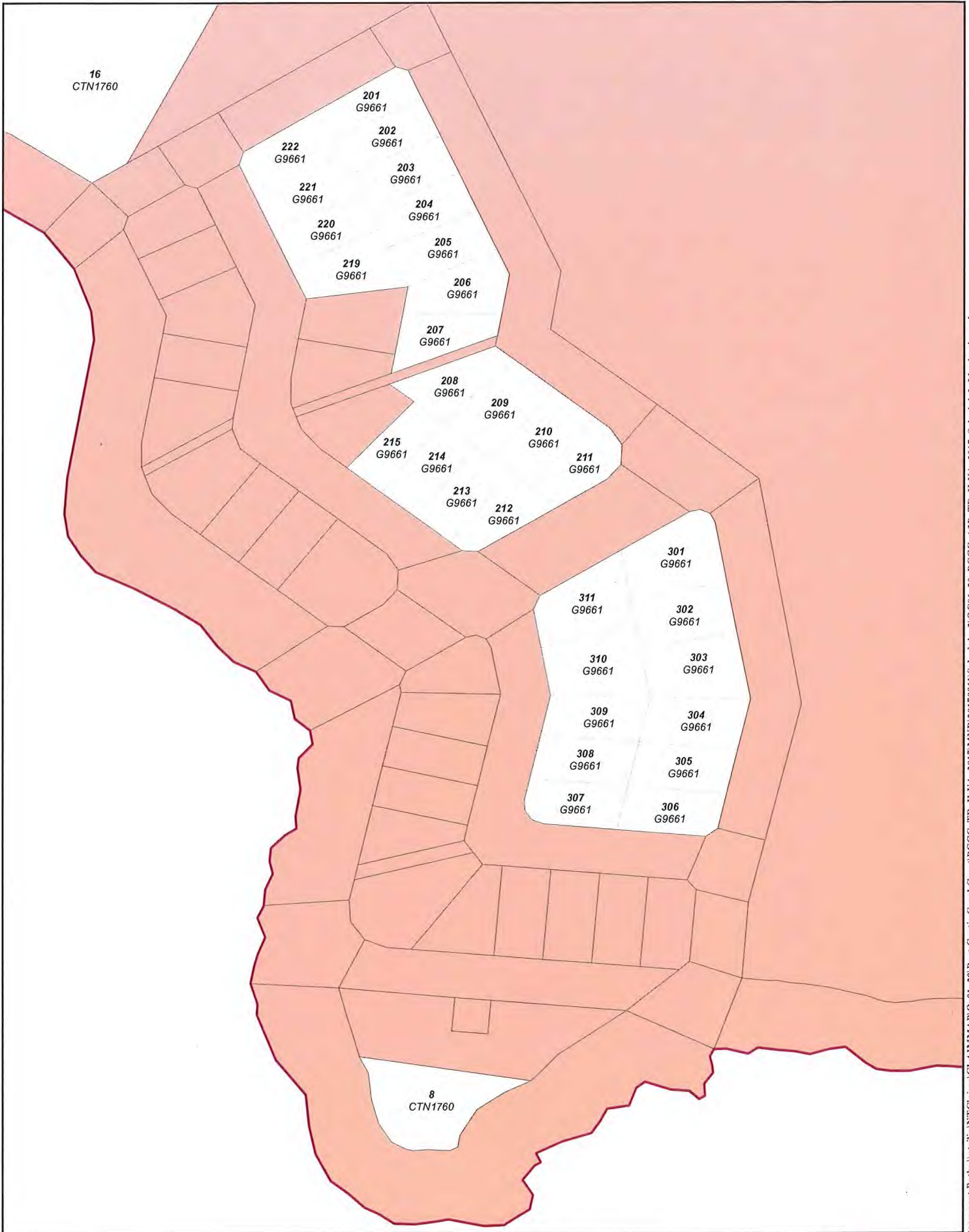
Document Path: \\ats\hlp\NT\Claims\CLAIMMAP\Qe01_20\Port Curtis Coral Coast\PCCC_TR_ILUA_2017\MXD\20170619\Schedule_2\QOCM_29_PCCC_A3P_TR_ILUA_2017_Schedule2_Mapbook.mxd

TENURE RESOLUTION INDIGENOUS LAND USE AGREEMENT		 1:1,500  Map Projection: GCS GDA 1994	 SHEET KEY
LEGEND <ul style="list-style-type: none"> Schedule 2 - Immediate Surrender Area External boundary DCDB Local Government Area boundaries 	<p style="text-align: center;">QUD6026/2001 Bailai, Gurang, Gooreng Gooreng, Taribelang Bunda Claim (QC2001/029) Sheet 30 of 219</p> <p style="font-size: small;">Compilation : Land Tenure Information obtained from the Digital Cadastral Data Base (July 2014), Department of Natural Resources & Mines, Brisbane. The Land Registry in the Department of Natural Resources & Mines should be consulted for verification of tenures.</p> <p style="font-size: x-small;">Feature names shown on this map have been obtained from available information. It is possible that errors and omissions may exist. While every care is taken to ensure the accuracy of this data, the Department of Natural Resources & Mines, and/or contributors to this publication, makes no representations or warranties about its accuracy, reliability, completeness or suitability for any particular purpose and disclaims all responsibility and all liability (including without limitation, liability in negligence) for all injuries, expenses, losses, damages (including indirect or consequential damage) and costs which might be incurred as a result of the data being inaccurate or incomplete in any way or for any reason.</p> <p style="font-size: x-small;">Copyright protects this publication. Except for purposes permitted by the Copyright Act 1968, reproduction by any means (photocopying, electronic, mechanical, recording or otherwise) is prohibited without the prior written permission of the Department of Natural Resources & Mines.</p> <p style="font-size: x-small;">All enquiries: The Manager, Client Mapping Services, Department of Natural Resources and Mines, GPO Box 2454, Brisbane, QLD 4001</p> <p style="font-size: x-small; text-align: center;">Produced by the Department of Natural Resources and Mines, © The State Of Queensland (Department of Natural Resources and Mines) October 2017.</p>		






Document Path: \\arsis\p\mnt\Claims\CLAIMMAP\Qe01_20\Port Curtis Coral Coast\PCCC_TR_ILUA_2017\MXD\20170911\Schedule_2\QCC01_29_PCCC_A3P_TR_ILUA_2017_Schedule2_Mapbook.mxd

<p>LEGEND</p> <ul style="list-style-type: none"> Schedule 2 - Immediate Surrender Area External boundary DCDB Local Government Area boundaries 	<p style="text-align: center;">TENURE RESOLUTION INDIGENOUS LAND USE AGREEMENT</p> <p style="text-align: center;">QUD6026/2001 Bailai, Gurang, Gooreng Gooreng, Taribelang Bunda Claim (QC2001/029) Sheet 31 of 219</p> <p style="font-size: small;">Compilation : Land Tenure Information obtained from the Digital Cadastral Data Base (July 2014), Department of Natural Resources & Mines, Brisbane. The Land Registry in the Department of Natural Resources & Mines should be consulted for verification of tenures.</p> <p style="font-size: x-small;">Feature names shown on this map have been obtained from available information. It is possible that errors and omissions may exist. While every care is taken to ensure the accuracy of this data, the Department of Natural Resources & Mines, and/or contributors to this publication, makes no representations or warranties about its accuracy, reliability, completeness or suitability for any particular purpose and disclaims all responsibility and all liability (including without limitation, liability in negligence) for all injuries, expenses, losses, damages (including indirect or consequential damage) and costs which might be incurred as a result of the data being inaccurate or incomplete in any way or for any reason.</p> <p style="font-size: x-small;">Copyright protects this publication. Except for purposes permitted by the Copyright Act 1968, reproduction by any means (photocopying, electronic, mechanical, recording or otherwise) is prohibited without the prior written permission of the Department of Natural Resources & Mines.</p> <p style="font-size: x-small;">All enquiries: The Manager, Client Mapping Services, Department of Natural Resources and Mines, GPO Box 2454, Brisbane, QLD 4001</p> <p style="font-size: x-small; text-align: center;">Produced by the Department of Natural Resources and Mines, © The State Of Queensland (Department of Natural Resources and Mines) October 2017.</p>	 <p>1:5,000</p>  <p style="font-size: x-small;">Map Projection: GCS GDA 1994</p>
		 <p>SHEET KEY</p>


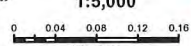
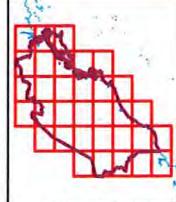


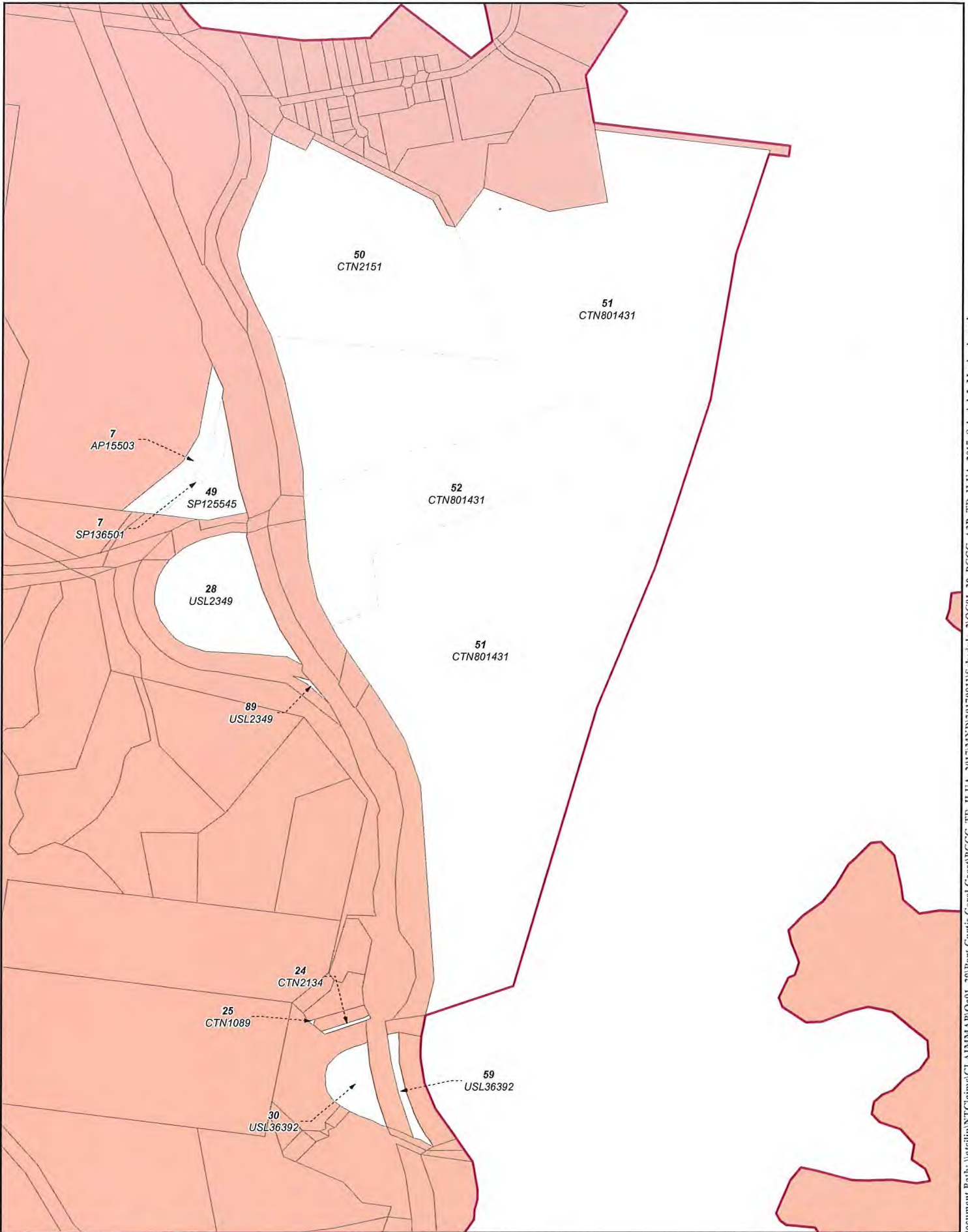
Document Path: \ats\p\NT\Claims\CLAIMMAP\Qe01_29\Port Curtis Coral Coast\PCCC_TR_ILUA_2017\MXD\20170911\Schedule_2\VO\01_29_PCCC_A3P_TR_ILUA_2017_Schedule2_Mapbook.mxd

<p>LEGEND</p> <ul style="list-style-type: none"> Schedule 2 - Immediate Surrender Area External boundary DCDB Local Government Area boundaries 	<p>TENURE RESOLUTION INDIGENOUS LAND USE AGREEMENT</p> <p>QUD6026/2001 Bailai, Gurang, Gooreng Gooreng, Taribelang Bunda Claim (QC2001/029) Sheet 32 of 219</p> <p><small>Compilation: Land Tenure Information obtained from the Digital Cadastral Data Base (July 2014), Department of Natural Resources & Mines, Brisbane. The Land Registry in the Department of Natural Resources & Mines should be consulted for verification of tenures.</small></p> <p><small>Feature names shown on this map have been obtained from available information. It is possible that errors and omissions may exist. While every care is taken to ensure the accuracy of this data, the Department of Natural Resources & Mines, and/or contributors to this publication, makes no representations or warranties about its accuracy, reliability, completeness or suitability for any particular purpose and disclaims all responsibility and all liability (including without limitation, liability in negligence) for all injuries, expenses, losses, damages (including indirect or consequential damage) and costs which might be incurred as a result of the data being inaccurate or incomplete in any way or for any reason.</small></p> <p><small>Copyright protects this publication. Except for purposes permitted by the Copyright Act 1968, reproduction by any means (photocopying, electronic, mechanical, recording or otherwise) is prohibited without the prior written permission of the Department of Natural Resources & Mines.</small></p> <p><small>All enquiries: The Manager, Client Mapping Services, Department of Natural Resources and Mines, GPO Box 2454, Brisbane, QLD 4001</small></p> <p><small>Produced by the Department of Natural Resources and Mines, © The State Of Queensland (Department of Natural Resources and Mines) October 2017.</small></p>	 <p>1:1,500</p>  <p>Kilometres</p> <p>Map Projection: GCS GDA 1994</p>
		 <p>SHEET KEY</p>


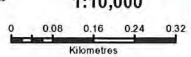



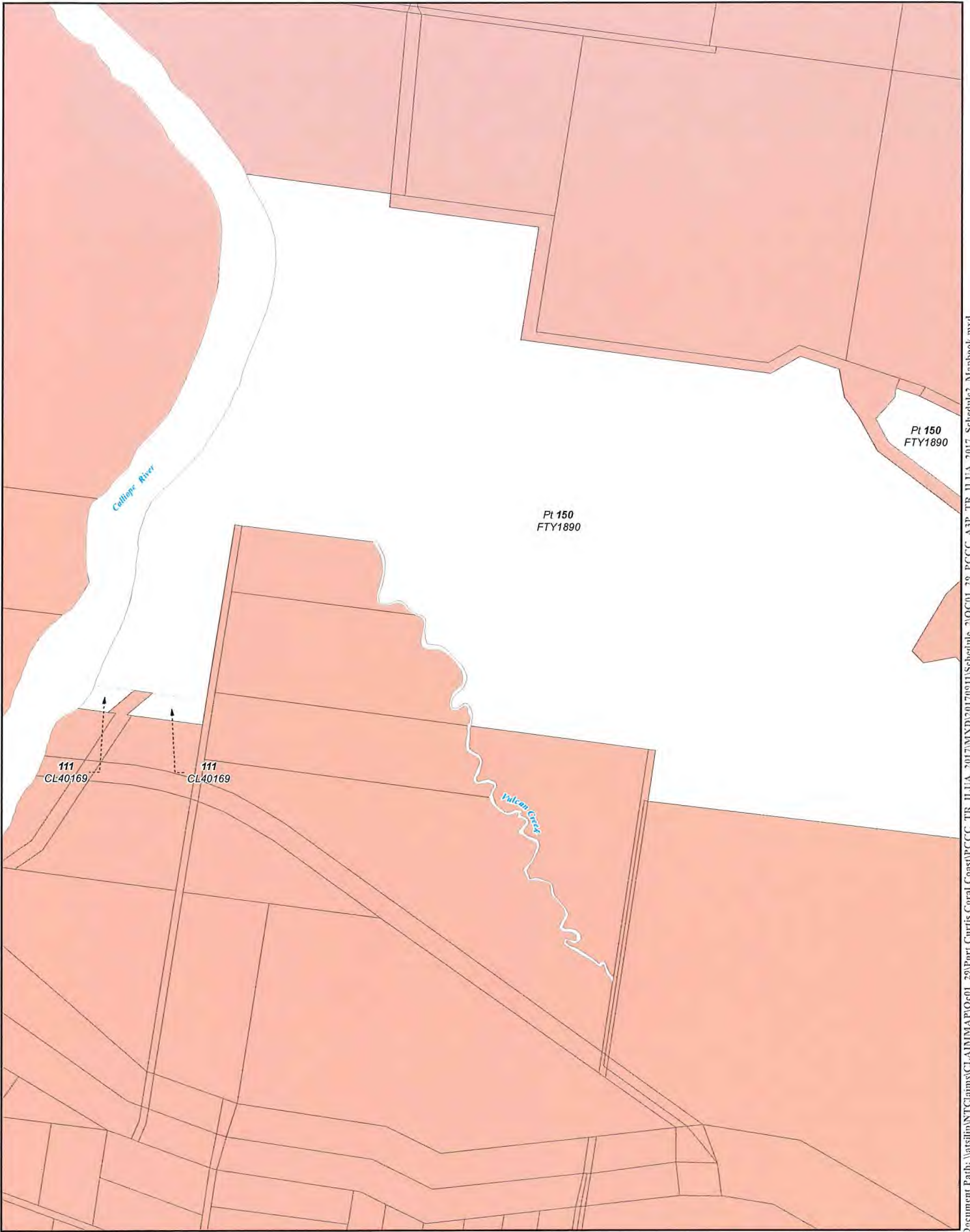
Document Path: \\ntstfilp\INT\Claims\CLAIMMAP\Qe01_29\Port Curtis Coral Coast\PCCC_TR_ILUA_2017\MXD\20170911\Schedule_2\QCI_29_PCCC_A3P_TR_ILUA_2017_Schedule2_Mapbook.mxd

<p>LEGEND</p> <ul style="list-style-type: none"> Schedule 2 - Immediate Surrender Area External boundary DCDB Local Government Area boundaries 	<p style="text-align: center;">TENURE RESOLUTION INDIGENOUS LAND USE AGREEMENT</p> <p style="text-align: center;">QUD6026/2001 Bailai, Gurang, Gooreng Gooreng, Taribelang Bunda Claim (QC2001/029) Sheet 33 of 219</p> <p style="font-size: small;">Compilation : Land Tenure Information obtained from the Digital Cadastral Data Base (July 2014), Department of Natural Resources & Mines, Brisbane. The Land Registry in the Department of Natural Resources & Mines should be consulted for verification of tenures.</p> <p style="font-size: x-small;">Feature names shown on this map have been obtained from available information. It is possible that errors and omissions may exist. While every care is taken to ensure the accuracy of this data, the Department of Natural Resources & Mines, and/or contributors to this publication, makes no representations or warranties about its accuracy, reliability, completeness or suitability for any particular purpose and disclaims all responsibility and liability (including without limitation, liability in negligence) for all inquiries, expenses, losses, damages (including indirect or consequential damage) and costs which might be incurred as a result of the data being inaccurate or incomplete in any way or for any reason.</p> <p style="font-size: x-small;">Copyright protects this publication. Except for purposes permitted by the Copyright Act 1968, reproduction by any means (photocopying, electronic, mechanical, recording or otherwise) is prohibited without the prior written permission of the Department of Natural Resources & Mines.</p> <p style="font-size: x-small;">All enquiries: The Manager, Client Mapping Services, Department of Natural Resources and Mines, GPO Box 2454, Brisbane, QLD 4001</p> <p style="font-size: x-small; text-align: center;">Produced by the Department of Natural Resources and Mines, © The State Of Queensland (Department of Natural Resources and Mines) October 2017.</p>	 <p>1:5,000</p>  <p>0 0.04 0.08 0.12 0.16 Kilometres</p> <p>Map Projection: GCS GDA 1994</p>
		 <p>SHEET KEY</p>



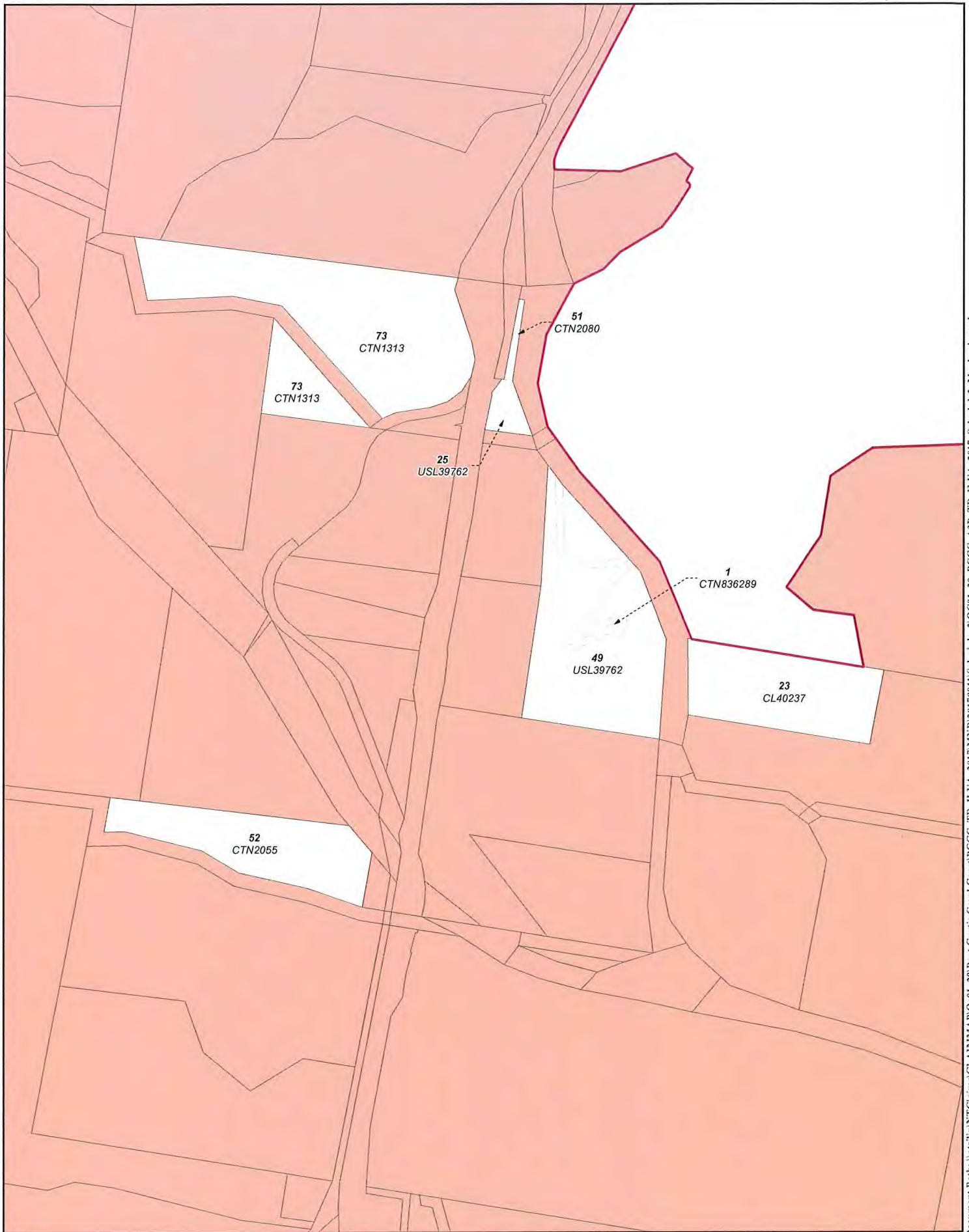
Document Path: \\atsd\p\NT\Claims\CLAIMMAP\Qe01_29\Port Curtis Coral Coast Const\PCCC_TR_ILUA_2017\MXD\20170911\Schedule_2\QCOI_29_PCCC_A3P_TR_ILUA_2017_Schedule2_Mapbook.mxd

<p>LEGEND</p> <ul style="list-style-type: none"> Schedule 2 - Immediate Surrender Area External boundary DCDB Local Government Area boundaries 	<p style="text-align: center;">TENURE RESOLUTION INDIGENOUS LAND USE AGREEMENT</p> <p style="text-align: center;">QUD6026/2001 Bailai, Gurang, Gooreng Gooreng, Taribelang Bunda Claim (QC2001/029) Sheet 34 of 219</p> <p style="font-size: small;">Compilation : Land Tenure Information obtained from the Digital Cadastral Data Base (July 2014), Department of Natural Resources & Mines, Brisbane. The Land Registry in the Department of Natural Resources & Mines should be consulted for verification of tenures.</p> <p style="font-size: x-small;">Feature names shown on this map have been obtained from available information. It is possible that errors and omissions may exist. While every care is taken to ensure the accuracy of this data, the Department of Natural Resources & Mines, and/or contributors to this publication, makes no representations or warranties about its accuracy, reliability, completeness or suitability for any particular purpose and disclaims all responsibility and all liability (including without limitation, liability in negligence) for all injuries, expenses, losses, damages (including indirect or consequential damage) and costs which might be incurred as a result of the data being inaccurate or incomplete in any way or for any reason.</p> <p style="font-size: x-small;">Copyright protects this publication. Except for purposes permitted by the Copyright Act 1968, reproduction by any means (photocopying, electronic, mechanical, recording or otherwise) is prohibited without the prior written permission of the Department of Natural Resources & Mines.</p> <p style="font-size: x-small;">All enquiries: The Manager, Client Mapping Services, Department of Natural Resources and Mines, GPO Box 2454, Brisbane, QLD 4001</p> <p style="font-size: x-small; text-align: center;">Produced by the Department of Natural Resources and Mines, © The State Of Queensland (Department of Natural Resources and Mines) October 2017.</p>	 <p>1:10,000</p>  <p>Kilometres</p> <p>Map Projection: GCS GDA 1994</p>
		 <p>SHEET KEY</p>



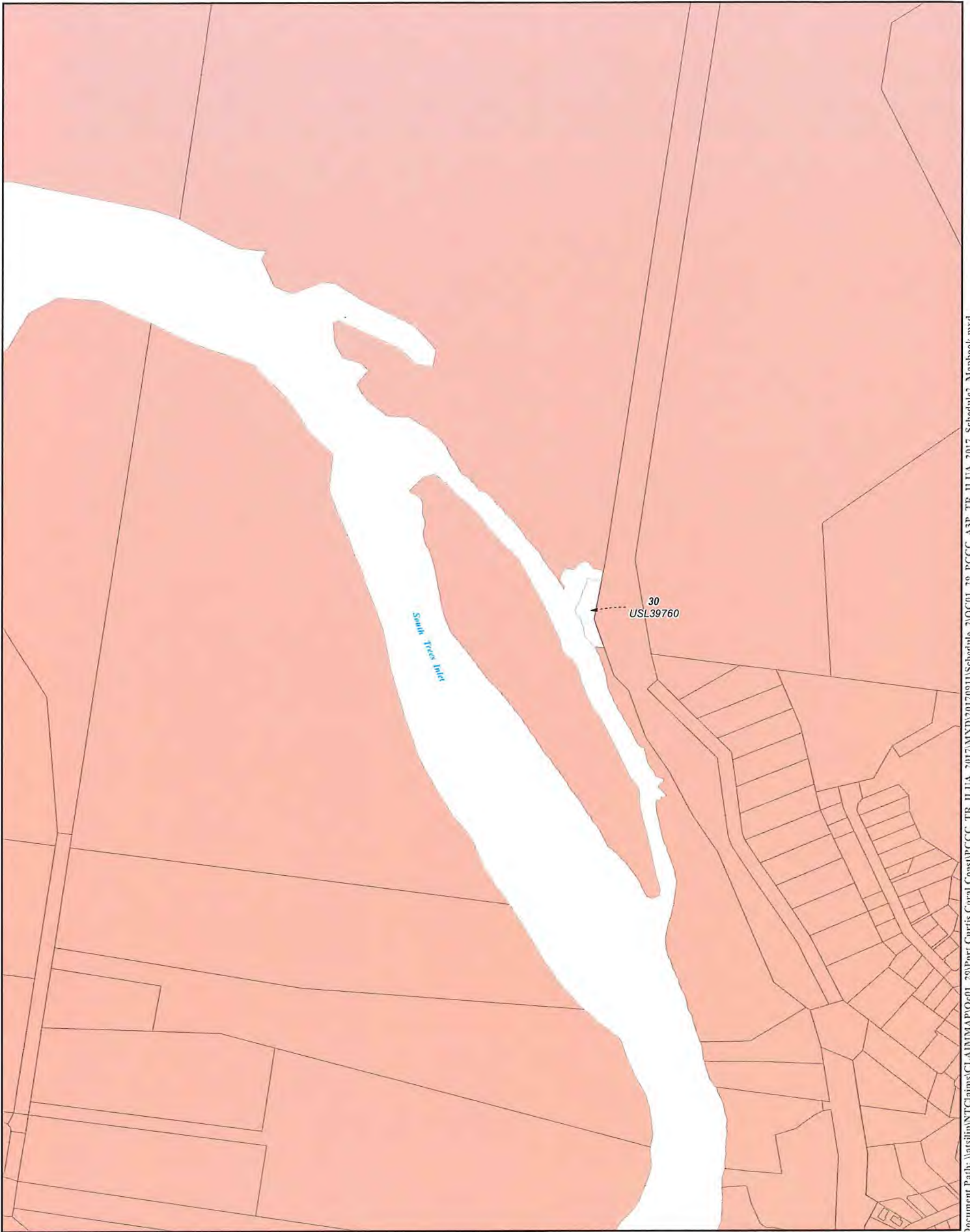
Document Path: \ats\p\INT\Claims\CLAIMMAP\Qe01_20\Port Curtis Coral Coast\PCCC_TR_ILUA_2017\MXD\20170911\Schedule_2\QCO1_29_PCCC_A3P_TR_ILUA_2017_Schedule2_Mapbook.mxd

TENURE RESOLUTION INDIGENOUS LAND USE AGREEMENT	
<p>LEGEND</p> <ul style="list-style-type: none"> Schedule 2 - Immediate Surrender Area External boundary DCDB Local Government Area boundaries 	<p style="text-align: center;">QUD6026/2001 Bailai, Gurang, Gooreng Gooreng, Taribelang Bunda Claim (QC2001/029) Sheet 35 of 219</p> <p style="font-size: small;">Compilation : Land Tenure Information obtained from the Digital Cadastral Data Base (July 2014), Department of Natural Resources & Mines, Brisbane. The Land Registry in the Department of Natural Resources & Mines should be consulted for verification of tenures.</p> <p style="font-size: x-small;">Feature names shown on this map have been obtained from available information. It is possible that errors and omissions may exist. While every care is taken to ensure the accuracy of this data, the Department of Natural Resources & Mines, and/or contributors to this publication, makes no representations or warranties about its accuracy, reliability, completeness or suitability for any particular purpose and disclaims all responsibility and all liability (including without limitation, liability in negligence) for all injuries, expenses, losses, damages (including indirect or consequential damage) and costs which might be incurred as a result of the data being inaccurate or incomplete in any way or for any reason.</p> <p style="font-size: x-small;">Copyright protects this publication. Except for purposes permitted by the Copyright Act 1968, reproduction by any means (photocopying, electronic, mechanical, recording or otherwise) is prohibited without the prior written permission of the Department of Natural Resources & Mines.</p> <p style="font-size: x-small;">All enquiries: The Manager, Client Mapping Services, Department of Natural Resources and Mines, GPO Box 2454, Brisbane, QLD 4001</p> <p style="font-size: x-small; text-align: center;">Produced by the Department of Natural Resources and Mines, © The State Of Queensland (Department of Natural Resources and Mines) October 2017.</p> <div style="display: flex; justify-content: space-between; align-items: center;"> <div style="text-align: center;"> N </div> <div style="text-align: center;"> Queensland Government </div> <div style="text-align: center;"> 1:10,000 <small>Kilometres</small> </div> <div style="text-align: center;"> SHEET KEY </div> </div>



Document Path: \\ntc\claims\CLAIMMAP\Q01_29\Port Curtis Coral Coast\PCCC_TR_ILUA_2017\MXD\20170911\Schedule_2\Q001_29_PCCC_ASP_TR_ILUA_2017_Schedule_2_Mapbook.mxd

<p>LEGEND</p> <ul style="list-style-type: none"> Schedule 2 - Immediate Surrender Area External boundary DCDB Local Government Area boundaries 	<p style="text-align: center;">TENURE RESOLUTION INDIGENOUS LAND USE AGREEMENT</p> <p style="text-align: center;">QUD6026/2001 Bailai, Gurang, Gooreng Gooreng, Taribelang Bunda Claim (QC2001/029) Sheet 36 of 219</p> <p style="font-size: small;">Compilation : Land Tenure Information obtained from the Digital Cadastral Data Base (July 2014), Department of Natural Resources & Mines, Brisbane. The Land Registry in the Department of Natural Resources & Mines should be consulted for verification of tenures.</p> <p style="font-size: x-small;">Feature names shown on this map have been obtained from available information. It is possible that errors and omissions may exist. While every care is taken to ensure the accuracy of this data, the Department of Natural Resources & Mines, and/or contributors to this publication, makes no representations or warranties about its accuracy, reliability, completeness or suitability for any particular purpose and disclaims all responsibility and all liability (including without limitation, liability in negligence) for all injuries, expenses, losses, damages (including indirect or consequential damage) and costs which might be incurred as a result of the data being inaccurate or incomplete in any way or for any reason.</p> <p style="font-size: x-small;">Copyright protects this publication. Except for purposes permitted by the Copyright Act 1968, reproduction by any means (photocopying, electronic, mechanical, recording or otherwise) is prohibited without the prior written permission of the Department of Natural Resources & Mines.</p> <p style="font-size: x-small;">All enquiries: The Manager, Client Mapping Services, Department of Natural Resources and Mines, GPO Box 2454, Brisbane, QLD 4001</p> <p style="font-size: x-small; text-align: center;">Produced by the Department of Natural Resources and Mines, © The State Of Queensland (Department of Natural Resources and Mines) October 2017.</p>	 <p>1:10,000</p>  <p>Map Projection: GCS GDA 1994</p>  <p>SHEET KEY</p>
---	--	--



Document Path: \ats\slip\NT\Claims\CLAIMMAP\Qe01_29\Port Curtis Coral Coast\PCCC_TR_ILUA_2017\MXD\20170911\Schednie_2\QOC01_29_PCCE_A3P_TR_ILUA_2017_Schedule2_Mapbook.mxd

TENURE RESOLUTION INDIGENOUS LAND USE AGREEMENT

QUD6026/2001 Bailai, Gurang, Gooreng Gooreng, Taribelang Bunda Claim (QC2001/029) Sheet 37 of 219

LEGEND

- Schedule 2 - Immediate Surrender Area
- External boundary
- DCDB
- Local Government Area boundaries



Compilation : Land Tenure Information obtained from the Digital Cadastral Data Base (July 2014), Department of Natural Resources & Mines, Brisbane.
The Land Registry in the Department of Natural Resources & Mines should be consulted for verification of tenures.

Feature names shown on this map have been obtained from available information. It is possible that errors and omissions may exist. While every care is taken to ensure the accuracy of this data, the Department of Natural Resources & Mines, and/or contributors to this publication, makes no representations or warranties about its accuracy, reliability, completeness or suitability for any particular purpose and disclaims all responsibility and all liability (including without limitation, liability in negligence) for all injuries, expenses, losses, damages (including indirect or consequential damage) and costs which might be incurred as a result of the data being inaccurate or incomplete in any way or for any reason.


Copyright protects this publication. Except for purposes permitted by the Copyright Act 1968, reproduction by any means (photocopying, electronic, mechanical, recording or otherwise) is prohibited without the prior written permission of the Department of Natural Resources & Mines.

All enquiries: The Manager, Client Mapping Services, Department of Natural Resources and Mines, GPO Box 2454, Brisbane, QLD 4001

Produced by the Department of Natural Resources and Mines,
© The State Of Queensland (Department of Natural Resources and Mines) October 2017.

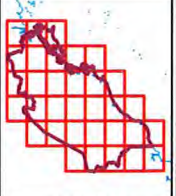



1:5,000

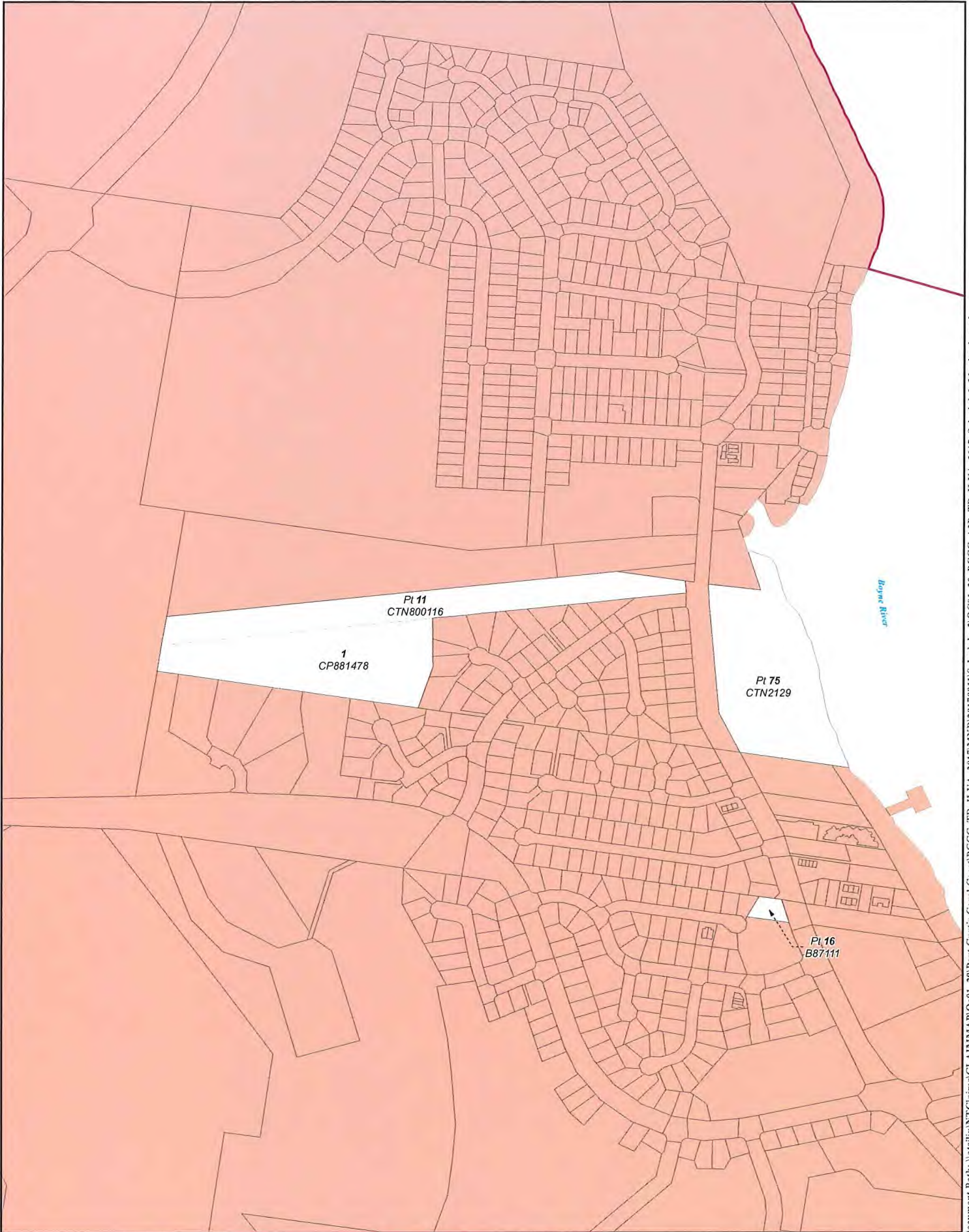


Kilometres


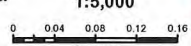

Map Projection: GCS GDA 1994

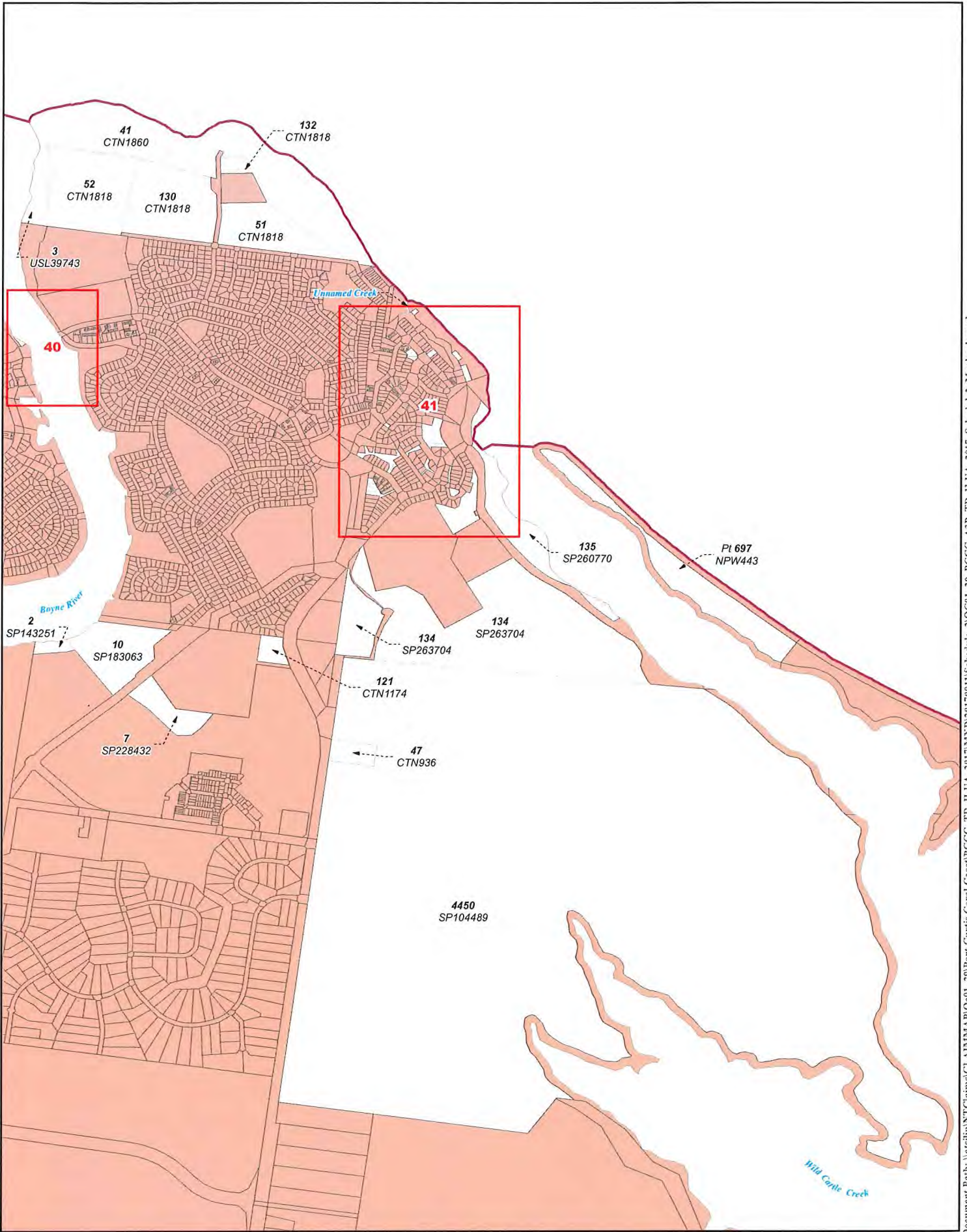


SHEET KEY



Document Path: \\atsilph\NT\Claims\CLAIMMAP\Qe01_29\Port Curtis Coral Coast\PCCC_TR_ILUA_2017\MXD\20170911\Schedule_2\QOC01_29_PCCC_A3P_TR_ILUA_2017_Schedule2_Mapbook.mxd

<p>LEGEND</p> <ul style="list-style-type: none"> Schedule 2 - Immediate Surrender Area External boundary DCDB Local Government Area boundaries 	<p style="text-align: center;">TENURE RESOLUTION INDIGENOUS LAND USE AGREEMENT</p> <p style="text-align: center;">QUD6026/2001 Bailai, Gurang, Gooreng Gooreng, Taribelang Bunda Claim (QC2001/029) Sheet 38 of 219</p> <p style="font-size: small;">Compilation : Land Tenure Information obtained from the Digital Cadastral Data Base (July 2014), Department of Natural Resources & Mines, Brisbane. The Land Registry in the Department of Natural Resources & Mines should be consulted for verification of tenures.</p> <p style="font-size: x-small;">Feature names shown on this map have been obtained from available information. It is possible that errors and omissions may exist. While every care is taken to ensure the accuracy of this data, the Department of Natural Resources & Mines, and/or contributors to this publication, makes no representations or warranties about its accuracy, reliability, completeness or suitability for any particular purpose and disclaims all responsibility and all liability (including without limitation, liability in negligence) for all injuries, expenses, losses, damages (including indirect or consequential damage) and costs which might be incurred as a result of the data being inaccurate or incomplete in any way or for any reason.</p> <p style="font-size: x-small;">Copyright protects this publication. Except for purposes permitted by the Copyright Act 1968, reproduction by any means (photocopying, electronic, mechanical, recording or otherwise) is prohibited without the prior written permission of the Department of Natural Resources & Mines.</p> <p style="font-size: x-small;">All enquiries: The Manager, Client Mapping Services, Department of Natural Resources and Mines, GPO Box 2454, Brisbane, QLD 4001</p> <p style="font-size: x-small;">Produced by the Department of Natural Resources and Mines, © The State Of Queensland (Department of Natural Resources and Mines) October 2017.</p>	 <p>1:5,000</p>  <p>Kilometres</p> <p>Map Projection: GCS GDA 1994</p>
		 <p>SHEET KEY</p>



TENURE RESOLUTION INDIGENOUS LAND USE AGREEMENT

QUD6026/2001 Bailai, Gurang, Gooreng Gooreng, Taribelang Bunda Claim (QC2001/029) Sheet 39 of 219

LEGEND

- Schedule 2 - Immediate Surrender Area
- External boundary
- DCDB
- Local Government Area boundaries



Compilation : Land Tenure Information obtained from the Digital Cadastral Data Base (July 2014), Department of Natural Resources & Mines, Brisbane.
The Land Registry in the Department of Natural Resources & Mines should be consulted for verification of tenures.

Feature names shown on this map have been obtained from available information. It is possible that errors and omissions may exist. While every care is taken to ensure the accuracy of this data, the Department of Natural Resources & Mines, and/or contributors to this publication, makes no representations or warranties about its accuracy, reliability, completeness or suitability for any particular purpose and disclaims all responsibility and all liability (including without limitation, liability in negligence) for all injuries, expenses, losses, damages (including indirect or consequential damage) and costs which might be incurred as a result of the data being inaccurate or incomplete in any way or for any reason.

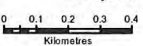
Copyright protects this publication. Except for purposes permitted by the Copyright Act 1968, reproduction by any means (photocopying, electronic, mechanical, recording or otherwise) is prohibited without the prior written permission of the Department of Natural Resources & Mines.

All enquiries: The Manager, Client Mapping Services, Department of Natural Resources and Mines, GPO Box 2454, Brisbane, QLD 4001

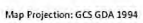

Produced by the Department of Natural Resources and Mines,
© The State Of Queensland (Department of Natural Resources and Mines) October 2017.

1:16,000



0 0.1 0.2 0.3 0.4
Kilometres

SHEET KEY

Document Path: \\vatslip\NT\Claims\CLAIMMAP\Qe01_29\Port Curtis Coral Coast\PCCC_TR_ILUA_2017\MXD\20170911\Schedule_2\QCOI_29_PCCC_A3P_TR_ILUA_2017_Schedule2_Mapbook.mxd



Document Path: K:\CLAIMMAP\Qc01_29\Port Curtis Coral Coast\PCCC_TR_ILUA_2017\MXD\20170911\Schedule_2\QC01_00_PCCC_TR_ILUA_S1_p40p-1p66.mxd

TENURE RESOLUTION INDIGENOUS LAND USE AGREEMENT

QUD6026/2001 Bailai, Gurang, Gooreng Gooreng, Taribelang Bunda Claim (QC2001/029) Sheet 40 of 219

LEGEND

- Schedule 2 - Immediate Surrender Area
- External boundary
- DCDB
- Local Government Area boundaries

Compilation: Land Tenure Information obtained from the Digital Cadastral Data Base (July 2014), Department of Natural Resources & Mines, Brisbane.
The Land Registry in the Department of Natural Resources & Mines should be consulted for verification of tenures.

Feature names shown on this map have been obtained from available information. It is possible that errors and omissions may exist. While every care is taken to ensure the accuracy of this data, the Department of Natural Resources & Mines, and/or contributors to this publication, makes no representations or warranties about its accuracy, reliability, completeness or suitability for any particular purpose and disclaims all responsibility and all liability (including without limitation, liability in negligence) for all injuries, expenses, losses, damages (including indirect or consequential damage) and costs which might be incurred as a result of the data being inaccurate or incomplete in any way or for any reason.

Copyright protects this publication. Except for purposes permitted by the Copyright Act 1968, reproduction by any means (photocopying, electronic, mechanical, recording or otherwise) is prohibited without the prior written permission of the Department of Natural Resources & Mines.

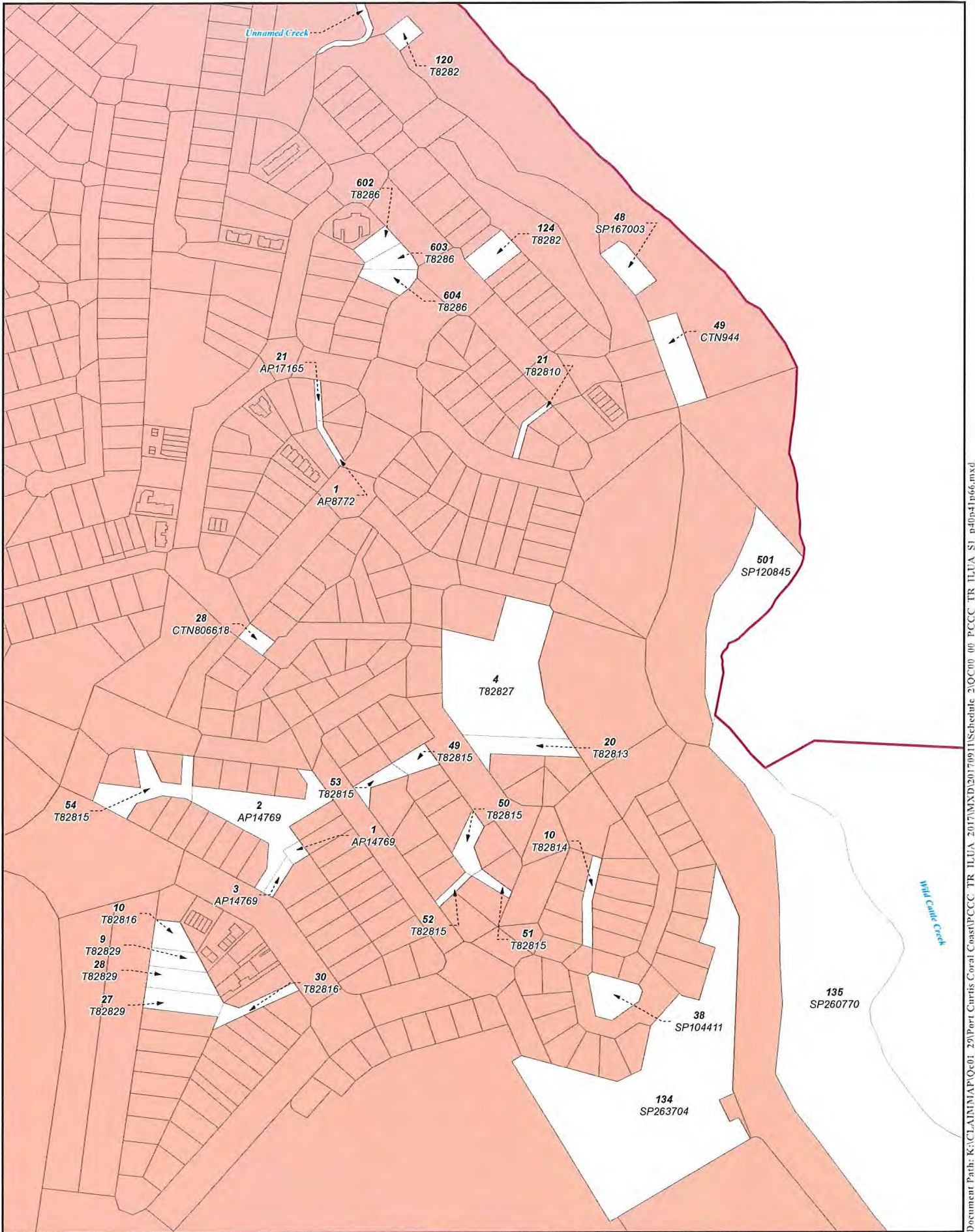
All enquiries: The Manager, Client Mapping Services, Department of Natural Resources and Mines, GPO Box 2454, Brisbane, QLD 4001

Produced by the Department of Natural Resources and Mines,
© The State Of Queensland (Department of Natural Resources and Mines) October 2017.

1:1,500

Map Projection: GCS GDA 1994

SHEET KEY



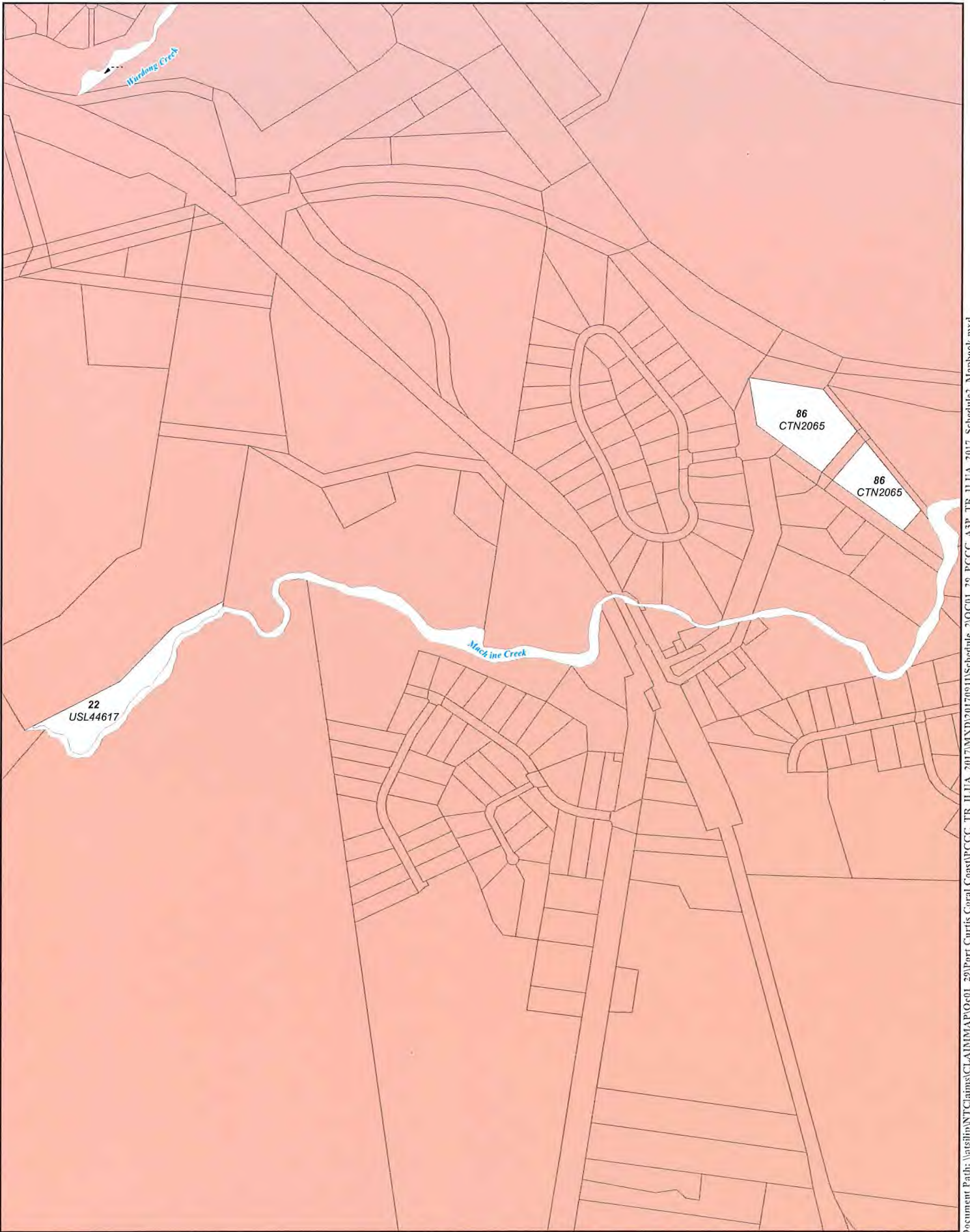
Document Path: K:\CLAIMMAP\Q-01_29\Port Curtis Coral Coast\PCCC_TR_ILUA_2017\AMXD\20170911\Schedule_2\QC00_00_PCCC_TR_ILUA_SI_p40p41p66.mxd

LEGEND		TENURE RESOLUTION INDIGENOUS LAND USE AGREEMENT	
	Schedule 2 - Immediate Surrender Area	<p>QUD6026/2001 Bailai, Gurang, Gooreng Gooreng, Taribelang Bunda Claim (QC2001/029) Sheet 41 of 219</p> <p>Compilation: Land Tenure Information obtained from the Digital Cadastral Data Base (July 2014), Department of Natural Resources & Mines, Brisbane. The Land Registry in the Department of Natural Resources & Mines should be consulted for verification of tenures.</p> <p>Feature names shown on this map have been obtained from available information. It is possible that errors and omissions may exist. While every care is taken to ensure the accuracy of this data, the Department of Natural Resources & Mines, and/or contributors to this publication, makes no representations or warranties about its accuracy, reliability, completeness or suitability for any particular purpose and disclaims all responsibility and all liability (including without limitation, liability in negligence) for all inquiries, expenses, losses, damages (including indirect or consequential damage) and costs which might be incurred as a result of the data being inaccurate or incomplete in any way or for any reason.</p> <p>Copyright protects this publication. Except for purposes permitted by the Copyright Act 1968, reproduction by any means (photocopying, electronic, mechanical, recording or otherwise) is prohibited without the prior written permission of the Department of Natural Resources & Mines.</p> <p>All enquiries: The Manager, Client Mapping Services, Department of Natural Resources and Mines, GPO Box 2454, Brisbane, QLD 4001</p> <p>Produced by the Department of Natural Resources and Mines.</p> <p>© The State of Queensland (Department of Natural Resources and Mines) October 2017.</p>	
	External boundary		
	DCDB	<p>Map Projection: GCS GDA 1994</p>	
	Local Government Area boundaries		

1:3,000

Map Projection: GCS GDA 1994

SHEET KEY



Document Path: \\atfshp\NT\Claims\CLAIMMAP\Qe01_29\Port Curtis Coral Coast\PCCC_TR_ILUA_2017\MXD\201709\1\Schednt_2\QOC01_29_PCCC_ASP_TR_ILUA_2017_Schedule2_Mapbook.mxd

TENURE RESOLUTION INDIGENOUS LAND USE AGREEMENT

QUD6026/2001 Bailai, Gurang, Gooreng Gooreng, Taribelang Bunda Claim (QC2001/029) Sheet 42 of 219

LEGEND

- Schedule 2 - Immediate Surrender Area
- External boundary
- DCDB
- Local Government Area boundaries


Compilation: Land Tenure Information obtained from the Digital Cadastral Data Base (July 2014), Department of Natural Resources & Mines, Brisbane. The Land Registry in the Department of Natural Resources & Mines should be consulted for verification of tenures.

Feature names shown on this map have been obtained from available information. It is possible that errors and omissions may exist. While every care is taken to ensure the accuracy of this data, the Department of Natural Resources & Mines, and/or contributors to this publication, makes no representations or warranties about its accuracy, reliability, completeness or suitability for any particular purpose and disclaims all responsibility and all liability (including without limitation, liability in negligence) for all injuries, expenses, losses, damages (including indirect or consequential damage) and costs which might be incurred as a result of the data being inaccurate or incomplete in any way or for any reason.


Copyright protects this publication. Except for purposes permitted by the Copyright Act 1968, reproduction by any means (photocopying, electronic, mechanical, recording or otherwise) is prohibited without the prior written permission of the Department of Natural Resources & Mines.

All enquiries: The Manager, Client Mapping Services, Department of Natural Resources and Mines, GPO Box 2454, Brisbane, QLD 4001

Produced by the Department of Natural Resources and Mines.
© The State Of Queensland (Department of Natural Resources and Mines) October 2017.




1:8,000

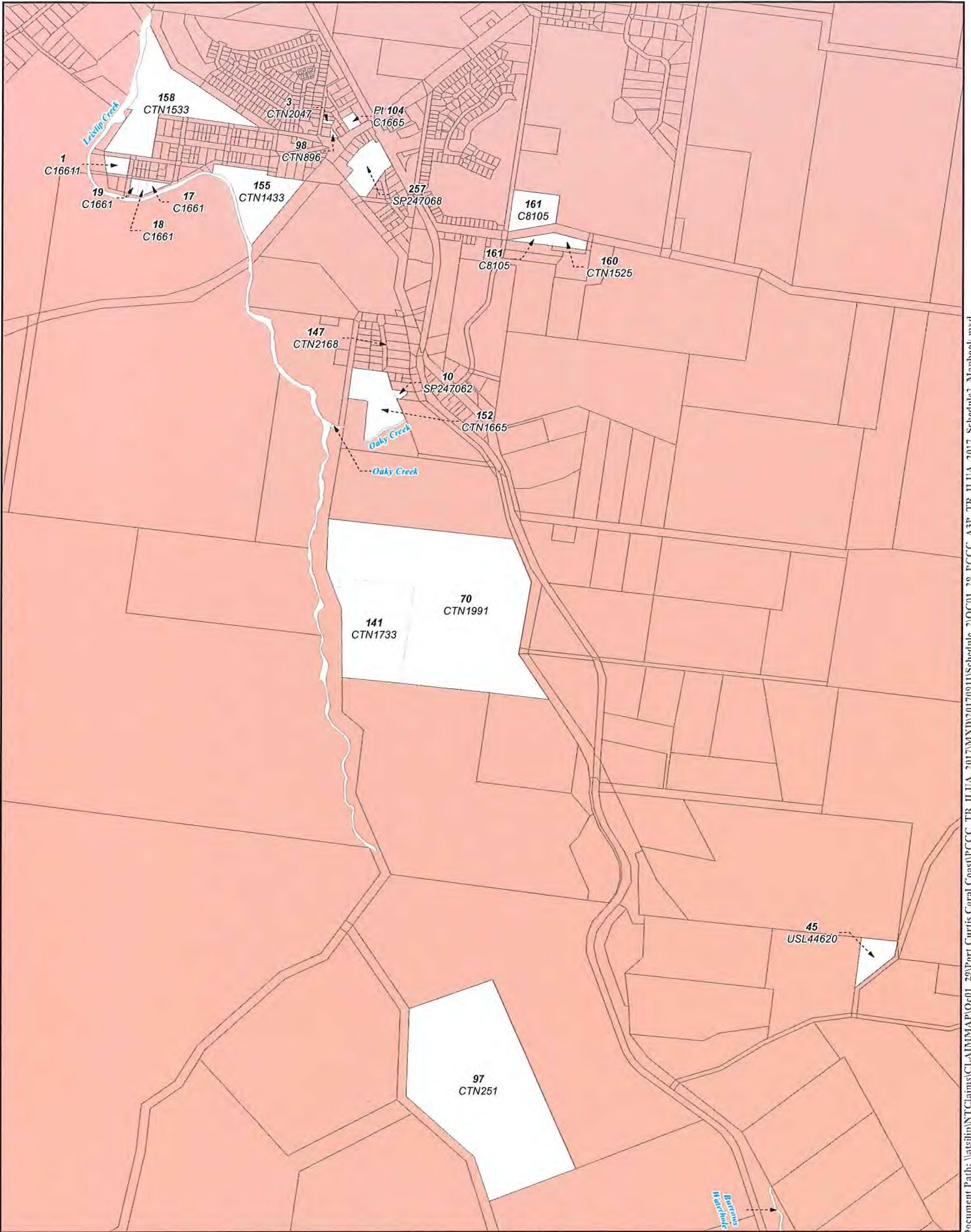


Kilometres

Map Projection: GCS GDA 1994



SHEET KEY



Document Path: \\atf\hp\NTClaims\CLAIMMAP\Qe01_29\Port Curtis Coral Coast\PCCC_TR_ILUA_2017\MXD\20170911\Schednle_2\QCI1_29_PCCC_AEP_TR_ILUA_2017_Schednle2_Mapbook.mxd

TENURE RESOLUTION INDIGENOUS LAND USE AGREEMENT

QUD6026/2001 Ballal, Gurang, Gooreng Gooreng, Taribelang Bunda Claim (QC2001/029) Sheet 43 of 219

LEGEND

- Schedule 2 - Immediate Surrender Area
- External boundary
- DCDB
- Local Government Area boundaries


Compilation: Land Tenure Information obtained from the Digital Cadastral Data Base (July 2014), Department of Natural Resources & Mines, Brisbane. The Land Registry in the Department of Natural Resources & Mines should be consulted for verification of tenures.

Feature names shown on this map have been obtained from available information. It is possible that errors and omissions may exist. While every care is taken to ensure the accuracy of this data, the Department of Natural Resources & Mines, and/or contributors to this publication, makes no representations or warranties about its accuracy, reliability, completeness or suitability for any particular purpose and disclaims all responsibility and all liability (including without limitation, liability in negligence) for all injuries, expenses, losses, damages (including indirect or consequential damage) and costs which might be incurred as a result of the data being inaccurate or incomplete in any way or for any reason.

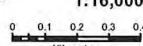
Copyright protects this publication. Except for purposes permitted by the Copyright Act 1968, reproduction by any means (photocopying, electronic, mechanical, recording or otherwise) is prohibited without the prior written permission of the Department of Natural Resources & Mines.

All enquiries: The Manager, Client Mapping Services, Department of Natural Resources and Mines, GPO Box 2454, Brisbane, QLD 4001


Produced by the Department of Natural Resources and Mines,
© The State Of Queensland (Department of Natural Resources and Mines) October 2017.



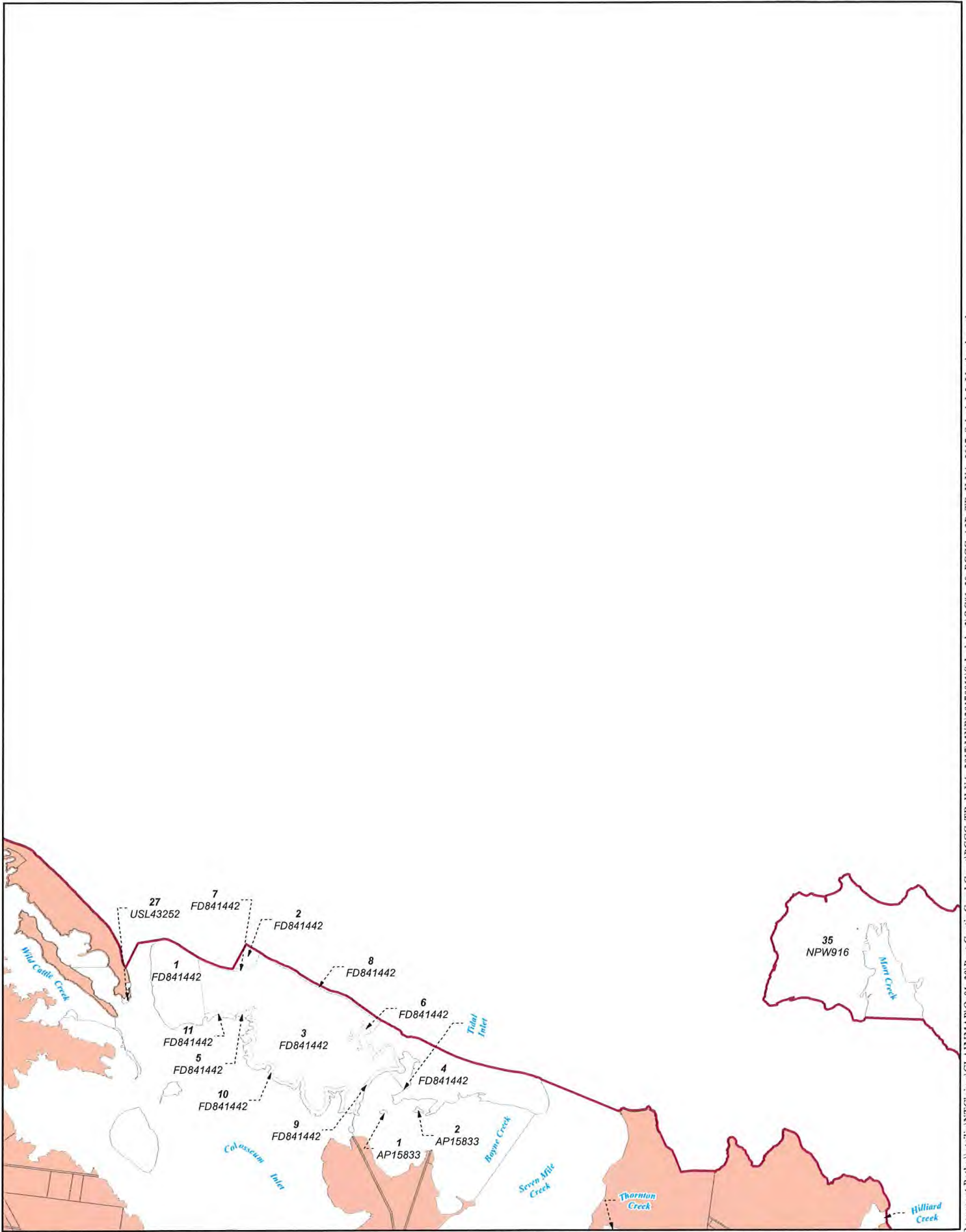
1:16,000



Map Projection: GCS GDA 1994



SHEET KEY



TENURE RESOLUTION INDIGENEOUS LAND USE AGREEMENT

QUD6026/2001 Bailai, Gurang, Gooreng Gooreng, Taribelang Bunda Claim (QC2001/029) Sheet 44 of 219

LEGEND

- Schedule 2 - Immediate Surrender Area
- External boundary
- DCDB
- Local Government Area boundaries


Compilation : Land Tenure Information obtained from the Digital Cadastral Data Base (July 2014), Department of Natural Resources & Mines, Brisbane.
The Land Registry in the Department of Natural Resources & Mines should be consulted for verification of tenures.

Feature names shown on this map have been obtained from available information. It is possible that errors and omissions may exist. While every care is taken to ensure the accuracy of this data, the Department of Natural Resources & Mines, and/or contributors to this publication, makes no representations or warranties about its accuracy, reliability, completeness or suitability for any particular purpose and disclaims all responsibility and all liability (including without limitation, liability in negligence) for all injuries, expenses, losses, damages (including indirect or consequential damage) and costs which might be incurred as a result of the data being inaccurate or incomplete in any way or for any reason.


Copyright protects this publication. Except for purposes permitted by the Copyright Act 1968, reproduction by any means (photocopying, electronic, mechanical, recording or otherwise) is prohibited without the prior written permission of the Department of Natural Resources & Mines.

All enquiries: The Manager, Client Mapping Services, Department of Natural Resources and Mines, GPO Box 2454, Brisbane, QLD 4001

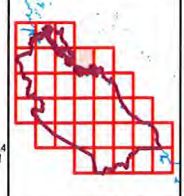
Produced by the Department of Natural Resources and Mines,
© The State Of Queensland (Department of Natural Resources and Mines) October 2017.



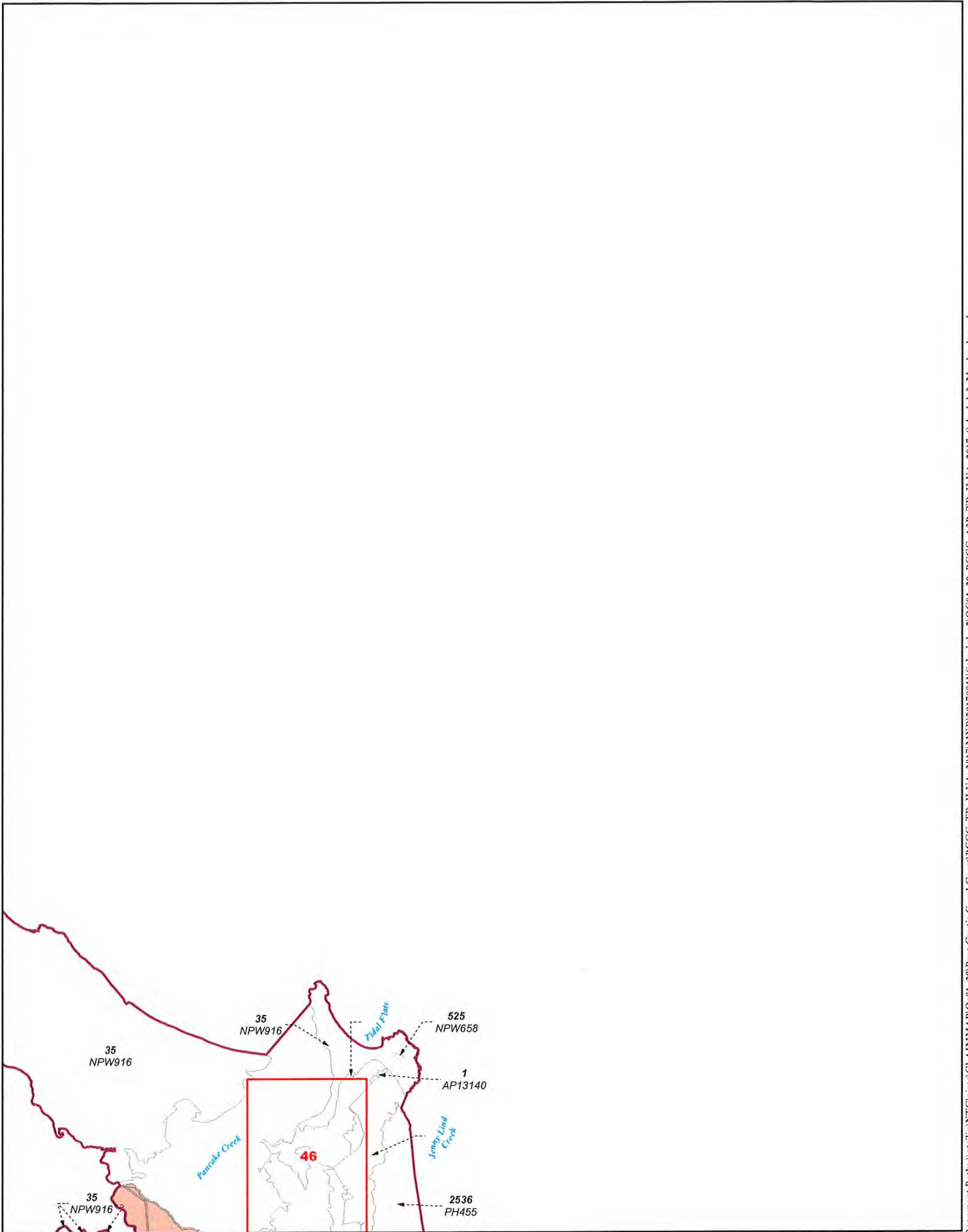
1:100,000



Map Projection: GCS GDA 1994



SHEET KEY



LEGEND

- Schedule 2 - Immediate Surrender Area
- External boundary
- DCDB
- Local Government Area boundaries

QUD6026/2001 Bailal, Gurang, Gooreng Gooreng, Taribelang Bunda Claim (QC2001/029) Sheet 45 of 219

Compilation : Land Tenure Information obtained from the Digital Cadastral Data Base (July 2014), Department of Natural Resources & Mines, Brisbane.
The Land Registry in the Department of Natural Resources & Mines should be consulted for verification of tenures.

Feature names shown on this map have been obtained from available information. It is possible that errors and omissions may exist. While every care is taken to ensure the accuracy of this data, the Department of Natural Resources & Mines, and/or contributors to this publication, makes no representations or warranties about its accuracy, reliability, completeness or suitability for any particular purpose and disclaims all responsibility and all liability (including without limitation, liability in negligence) for all injuries, expenses, losses, damages (including indirect or consequential damage) and costs which might be incurred as a result of the data being inaccurate or incomplete in any way or for any reason.

Copyright protects this publication. Except for purposes permitted by the Copyright Act 1968, reproduction by any means (photocopying, electronic, mechanical, recording or otherwise) is prohibited without the prior written permission of the Department of Natural Resources & Mines.

All enquiries: The Manager, Client Mapping Services, Department of Natural Resources and Mines, GPO Box 2454, Brisbane, QLD 4001

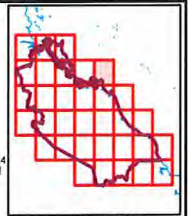
Produced by the Department of Natural Resources and Mines,
© The State Of Queensland (Department of Natural Resources and Mines) October 2017.



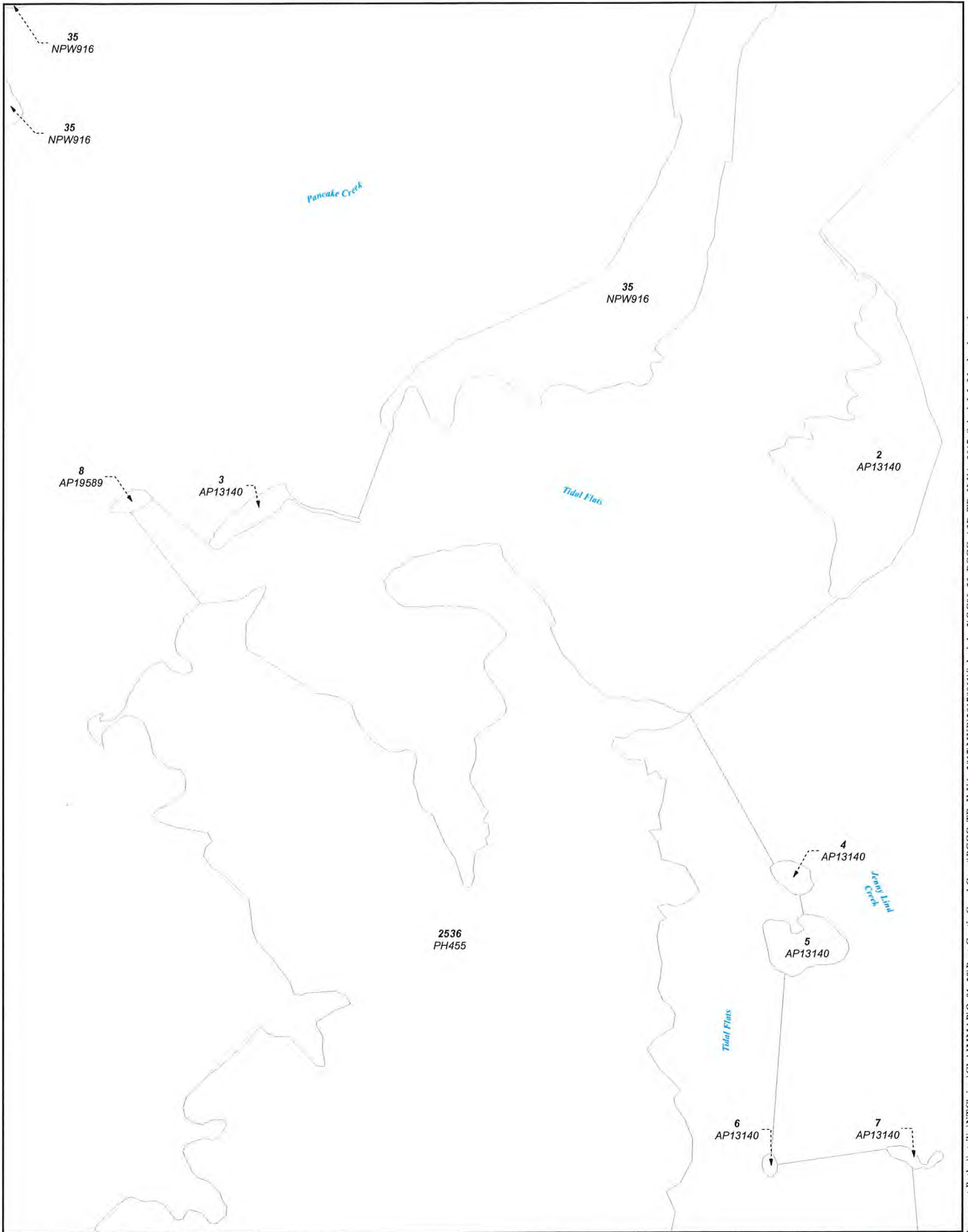
1:100,000



Map Projection: GCS GDA 1994



SHEET KEY



Document Path: \\arts\p\m\T\Claims\CLAIMMAP\Qe01_29\Port Curtis Coral Coast\PCCC_TR_ILUA_2017\MXD\20170911\Schedule_2\OC01_29_PCCC_A3P_ILUA_2017_Schedule2_Mapbook.mxd

LEGEND

- Schedule 2 - Immediate Surrender Area
- External boundary
- DCDB
- Local Government Area boundaries

TENURE RESOLUTION INDIGENOUS LAND USE AGREEMENT
QUD6026/2001 Bailai, Gurang, Gooreng Gooreng, Taribelang Bunda Claim (QC2001/029) Sheet 46 of 219

Compilation : Land Tenure Information obtained from the Digital Cadastral Data Base (July 2014), Department of Natural Resources & Mines, Brisbane. The Land Registry in the Department of Natural Resources & Mines should be consulted for verification of tenures.

Feature names shown on this map have been obtained from available information. It is possible that errors and omissions may exist. While every care is taken to ensure the accuracy of this data, the Department of Natural Resources & Mines, and/or contributors to this publication, makes no representations or warranties about its accuracy, reliability, completeness or suitability for any particular purpose and disclaims all responsibility and all liability (including without limitation, liability in negligence) for all injuries, expenses, losses, damages (including indirect or consequential damage) and costs which might be incurred as a result of the data being inaccurate or incomplete in any way or for any reason.

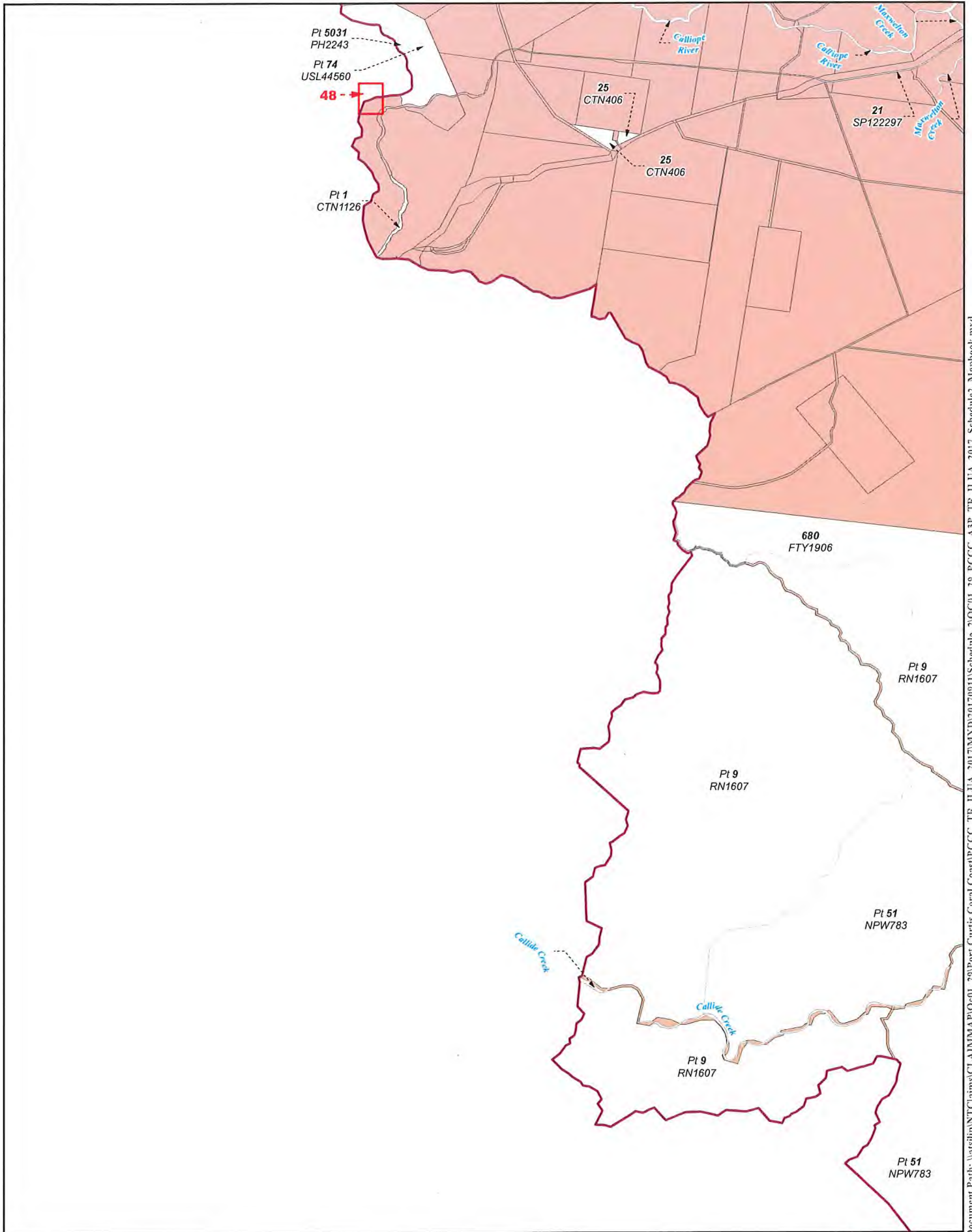
Copyright protects this publication. Except for purposes permitted by the Copyright Act 1968, reproduction by any means (photocopying, electronic, mechanical, recording or otherwise) is prohibited without the prior written permission of the Department of Natural Resources & Mines.

All enquiries: The Manager, Client Mapping Services, Department of Natural Resources and Mines, GPO Box 2454, Brisbane, QLD 4001

Produced by the Department of Natural Resources and Mines,
 © The State Of Queensland (Department of Natural Resources and Mines) October 2017.



SHEET KEY



Document Path: \\ntclaims\CLAIMMAP\Qe01_29\Port Curtis Coral Coast\PCCC_TR_ILUA_2017\MXD\20170911\Schedule2\QOC01_29_PCCC_A3P_TR_ILUA_2017_Schedule2_Mapbook.mxd

<p>LEGEND</p> <ul style="list-style-type: none"> Schedule 2 - Immediate Surrender Area External boundary DCDB Local Government Area boundaries 	<p style="text-align: center;">TENURE RESOLUTION INDIGENOUS LAND USE AGREEMENT</p> <p style="text-align: center;">QUD6026/2001 Bailal, Gurang, Gooreng Gooreng, Taribelang Bunda Claim (QC2001/029) Sheet 47 of 219</p> <p style="font-size: small;">Compilation : Land Tenure Information obtained from the Digital Cadastral Data Base (July 2014), Department of Natural Resources & Mines, Brisbane. The Land Registry in the Department of Natural Resources & Mines should be consulted for verification of tenures.</p> <p style="font-size: x-small;">Feature names shown on this map have been obtained from available information. It is possible that errors and omissions may exist. While every care is taken to ensure the accuracy of this data, the Department of Natural Resources & Mines, and/or contributors to this publication, makes no representations or warranties about its accuracy, reliability, completeness or suitability for any particular purpose and disclaims all responsibility and all liability (including without limitation, liability in negligence) for all injuries, expenses, losses, damages (including indirect or consequential damage) and costs which might be incurred as a result of the data being inaccurate or incomplete in any way or for any reason.</p> <p style="font-size: x-small;">Copyright protects this publication. Except for purposes permitted by the Copyright Act 1968, reproduction by any means (photocopying, electronic, mechanical, recording or otherwise) is prohibited without the prior written permission of the Department of Natural Resources & Mines.</p> <p style="font-size: x-small;">All enquiries: The Manager, Client Mapping Services, Department of Natural Resources and Mines, GPO Box 2454, Brisbane, QLD 4001</p> <p style="font-size: x-small;">Produced by the Department of Natural Resources and Mines, © The State Of Queensland (Department of Natural Resources and Mines) October 2017.</p>	 <p>1:100,000</p> <p>Map Projection: GCS GDA 1994</p>
		 <p>SHEET KEY</p>